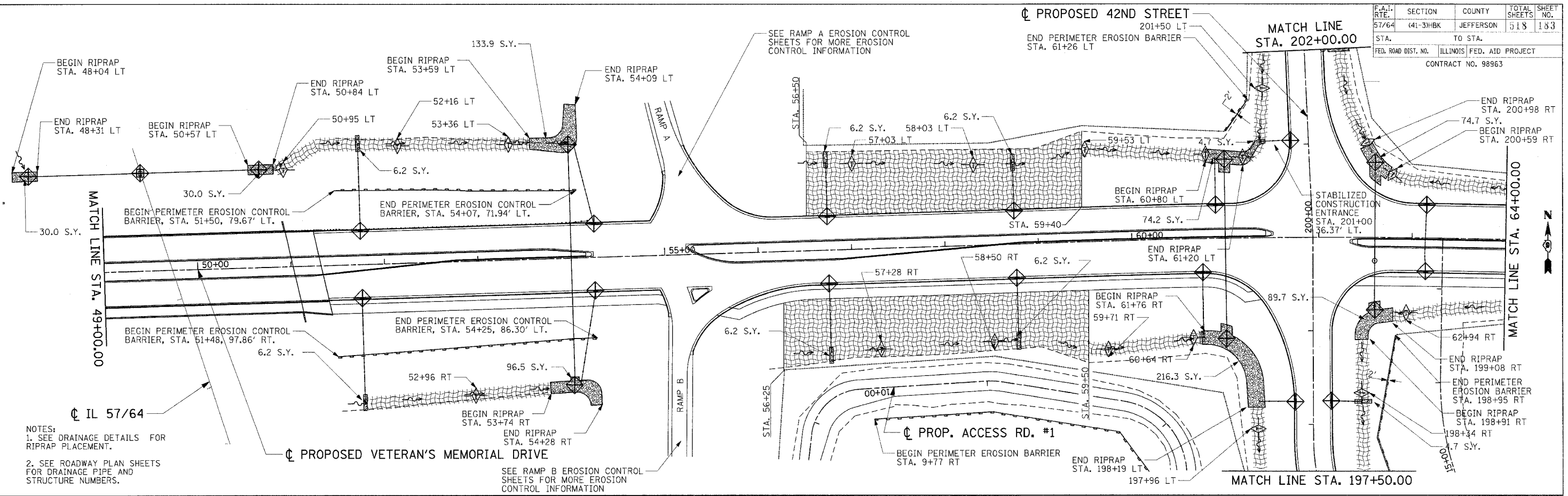
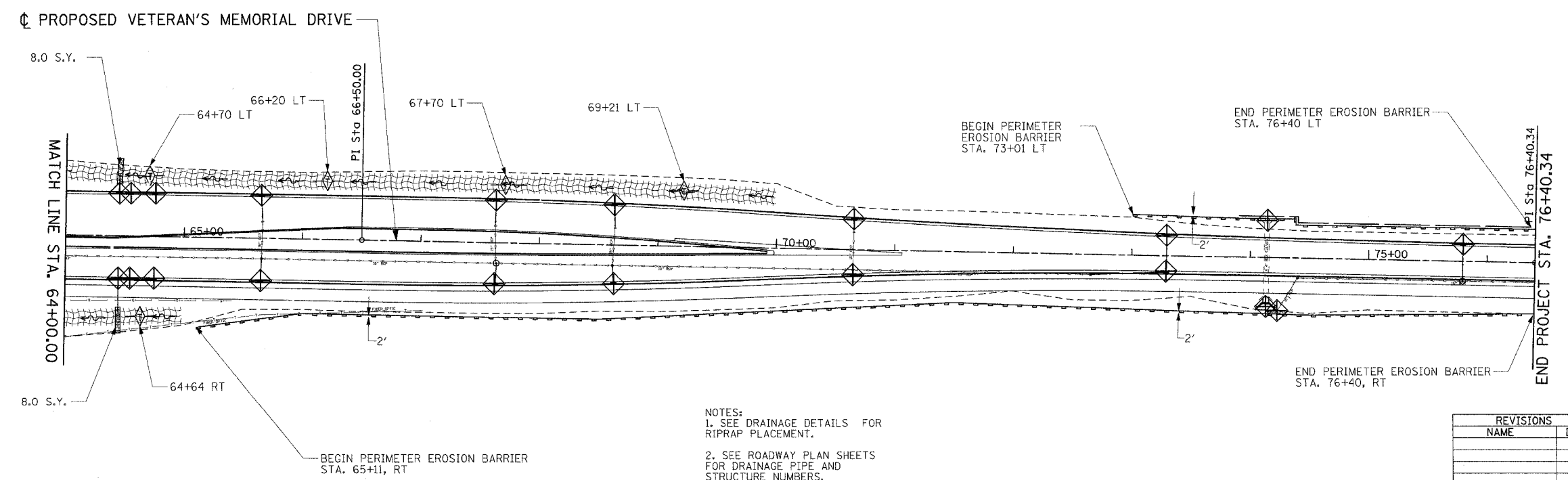


F.A.I. RTE.	SECTION	COUNTY	TOTAL SHEETS	SHEET NO.
57/64	(41-3)HBK	JEFFERSON	118	183
STA.	TO STA.			
FED. ROAD DIST. NO.	ILLINOIS FED. AID PROJECT		CONTRACT NO. 98963	



NOTES:
 1. SEE DRAINAGE DETAILS FOR RIPRAP PLACEMENT.
 2. SEE ROADWAY PLAN SHEETS FOR DRAINAGE PIPE AND STRUCTURE NUMBERS.

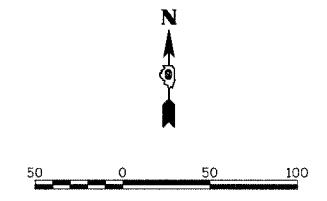
SEE RAMP B EROSION CONTROL SHEETS FOR MORE EROSION CONTROL INFORMATION



NOTES:
 1. SEE DRAINAGE DETAILS FOR RIPRAP PLACEMENT.
 2. SEE ROADWAY PLAN SHEETS FOR DRAINAGE PIPE AND STRUCTURE NUMBERS.
 3. BRIDGE CONES WILL HAVE EROSION CONTROL BLANKET (NOT SHOWN ON SHEET)

EROSION CONTROL LEGEND

- CONSTRUCTION LIMITS
- ◆ INLET AND PIPE PROTECTION
- ◇ TEMPORARY DITCH CHECK
- PERIMETER EROSION BARRIER
- FLOW DIRECTION
- STONE DUMPED RIPRAP
- ▨ EROSION CONTROL BLANKET



LAYOUT	REL.	02/26/04
DRAWN	RED.	04/12/04
REVIEWED	W/M	03/22/07

REVISIONS	
NAME	DATE

ILLINOIS DEPARTMENT OF TRANSPORTATION
EROSION CONTROL PLAN
VETERANS MEMORIAL DRIVE
STA. 49+00.00 TO STA. 76+00.00
VETERANS MEMORIAL DRIVE
INTERCHANGE
SECTION (41-3)HBK
 SCALE: 1"=50'
 DATE 3-22-07
 DRAWN BY RLT
 CHECKED BY MTM