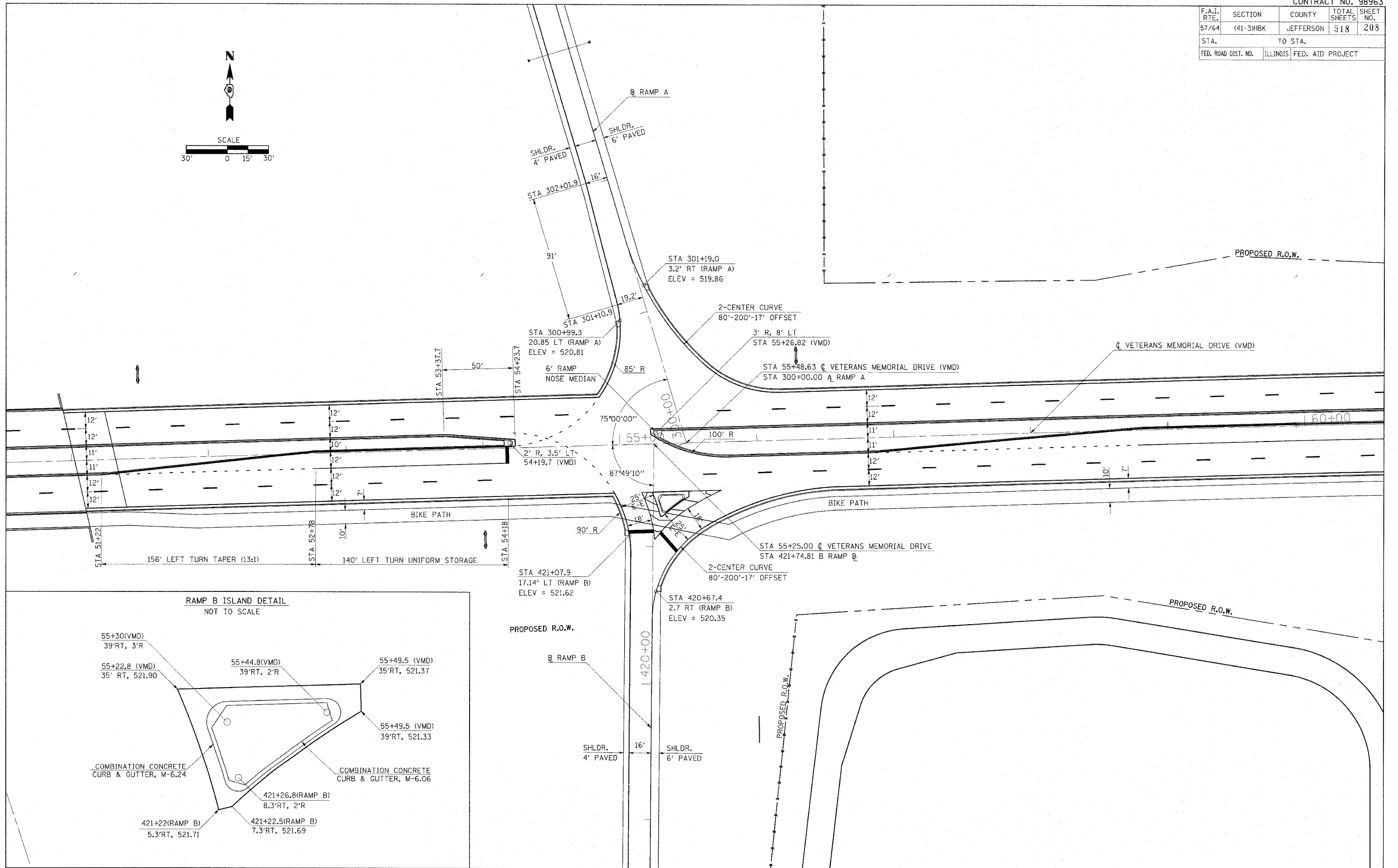
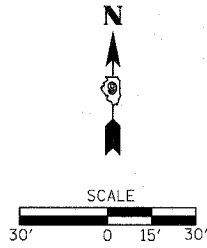
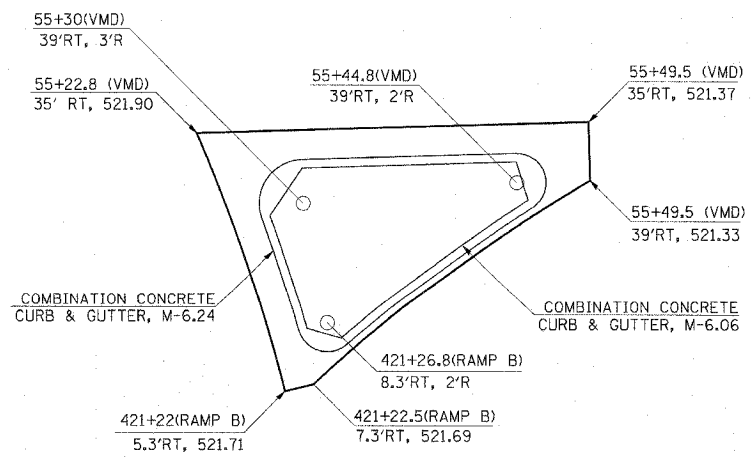


F.A.I. RTE.	SECTION	COUNTY	TOTAL SHEETS	SHEET NO.
57/64	(41-3)HBK	JEFFERSON	518	208
STA.		TO STA.		
FED. ROAD DIST. NO.		ILLINOIS FED. AID PROJECT		



RAMP B ISLAND DETAIL
NOT TO SCALE



PLOT DATE = 03/21/2007 11:54 AM
 FILE NAME = I:\98\jeff\9820196\DOT RAMP\vr983566p5.mxd
 PLOT SCALE = 3/8" = 1' IN.
 USER NAME = ket