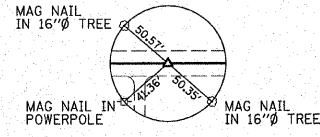
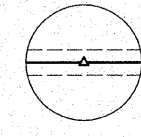


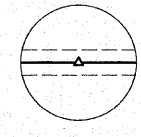
M.S.	SECTION	COUNTY	TOTAL SHEETS	SHEET NO.
2700	05-00186-00-BR	JEFFERSON	31	7
	06-00001-00-BR	BLUFORD		
	STA. 97+25.09	TO STA. 101+99.77		
	FED. ROAD DIST. NO.	ILLINOIS CONTRACT NO. 99297		



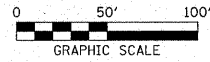
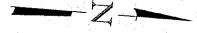
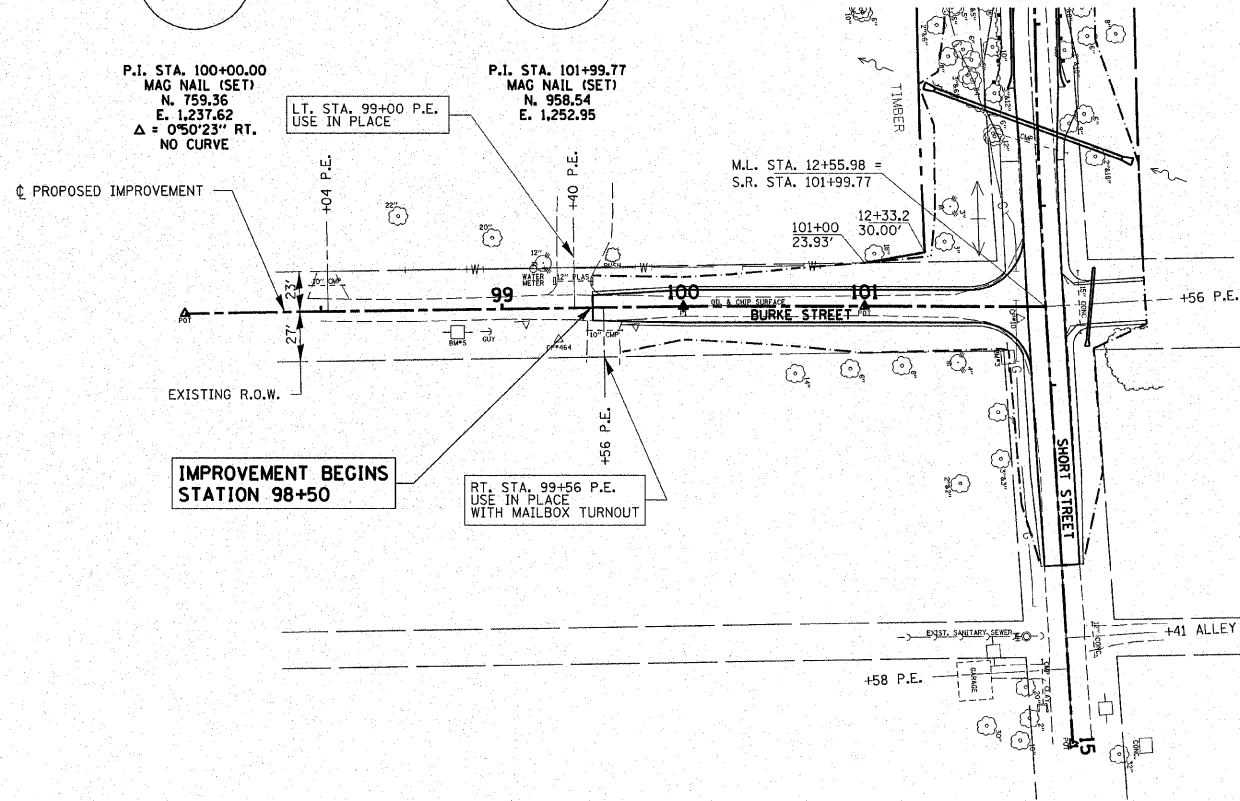
P.O.T. STA. 97+25.09
MAG NAIL (SET)
N. 484.98
E. 1,220.55



P.I. STA. 100+00.00
MAG NAIL (SET)
N. 759.36
E. 1,237.62
 $\Delta = 0^{\circ}50'23''$ RT.
NO CURVE



P.I. STA. 101+99.77
MAG NAIL (SET)
N. 958.54
E. 1,252.95



PLAN	SURVEYED	DATE
NOTED	BY	
CHECKED	BY	
NO. OF MAG. CHECKED		
NO. OF MAG. CHECKED		
NO. OF MAG. CHECKED		
NO. OF MAG. CHECKED		

PROFILE	SURVEYED	DATE
NOTED	BY	
CHECKED	BY	
NO. OF MAG. CHECKED		
NO. OF MAG. CHECKED		
NO. OF MAG. CHECKED		

