

MARKING NOTES

THE PAVEMENT MARKING-WATERBORNE (620) SHALL BE PLACED IN ACCORDANCE WITH ITEM 620 "PAVEMENT MARKING" AS STATED ON PAGE 77 OF THE SUPPLEMENTAL SPECIFICATIONS AND RECURRING SPECIAL PROVISIONS, ADOPTED JULY 1, 2004.

ANY MATERIAL DELIVERED THAT FAILS TO MEET THE SPECIFICATIONS SHALL BE DISPOSED OF BY THE CONTRACTOR AND IMMEDIATELY REPLACED WITH ACCEPTABLE MATERIAL ENTIRELY AT THE CONTRACTOR'S EXPENSE, INCLUDING HANDLING AND TRANSPORTATION CHARGES.

TAXIWAY CENTERLINE MARKING SHALL BE SOLID AND YELLOW IN COLOR AND BE 1 FOOT IN WIDTH. THE HOLDING POSITION MARKINGS WILL BE AS SPECIFIED IN THE DETAILS SHOWN ON THIS SHEET.

ALL PROPOSED MARKING WILL BE COMPLETED IN ACCORDANCE WITH THE DETAILS SHOWN ON THE CONSTRUCTION PLANS.

THE PROPOSED PAVEMENT MARKING WILL BE APPLIED IN TWO APPLICATIONS. ALL YELLOW PROPOSED MARKING WILL HAVE A REFLECTIVE MEDIA APPLIED IN ACCORDANCE WITH THE SPECIFICATIONS. GLASS BEADS SHALL BE REQUIRED IN THE SECOND APPLICATION ONLY. BLACK BORDER WILL NOT REQUIRE REFLECTIVE MEDIA.

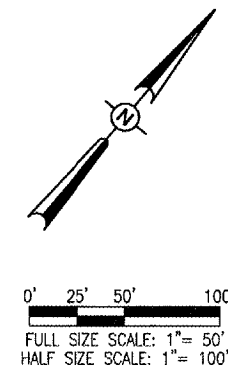
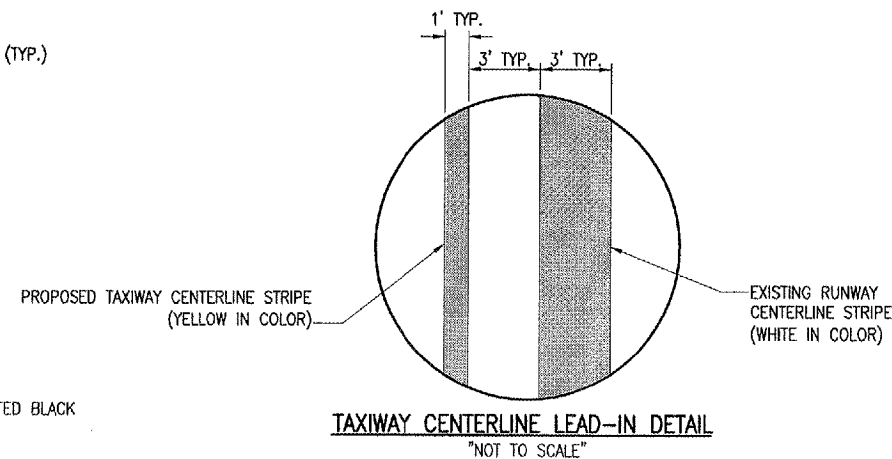
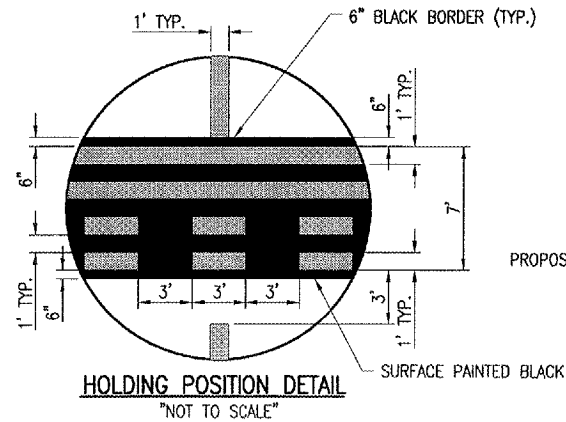
CUT-OFF SHEETS WILL BE REQUIRED TO INSURE STRAIGHT EDGES.

PROPOSED MARKING ITEMS WILL BE PAID FOR AS FOLLOWS:
 AR620520 "PAVEMENT MARKING-WATERBORNE" - PER SQ. FT.
 AR620525 "PAVEMENT MARKING-BLACK BORDER" - PER SQ. FT.

LEGEND

- EXISTING PAVEMENT
- PROPOSED PAVEMENT MARKING
- █ PROPOSED LIMIT OF OVERLAY

QUANTITIES				
ITEM NO.	DESCRIPTION	UNIT	QUANTITY	AS BUILT QUANTITY
AR620520	PAVEMENT MARKING - WATERBORNE	S.Y.	13,801	
AR620525	PAVEMENT MARKING - BLACK BORDER	S.Y.	1,961	



MAY 01, 2007 4:28 PM RAW
 F:\AIRPORTS\MYVERNON\819077XYD\AIRPORT\SHETS\151MRK.DWG - 3+00 TO 19+00

DATE	REVISION	BY

MT. VERNON AIRPORT
 MT. VERNON, ILLINOIS
 A.I.P. PROJ.: 3-17-0074-B16
 I.L. PROJ.: MWN-3693

FILE PROJECT NO.	DATE	LAYOUT	RAW
819077XYD	04/12/07	CCC	CCC
R-151MRK.DWG	03/16/07	CCC	CCC
Scale: 1" = 50'	03/16/07		
Date: 04/12/07	04/12/07		

HANSON
 Hanson Professional Services Inc.
 1525 South Sixth Street
 Springfield, Illinois 62703-2886
 Offices Nationwide

PFC (0.1") OVERLAY
 OF TAXIWAYS
 PROPOSED PAVEMENT
 MARKING PLAN
 STA. 3+00 TO STA. 19+00