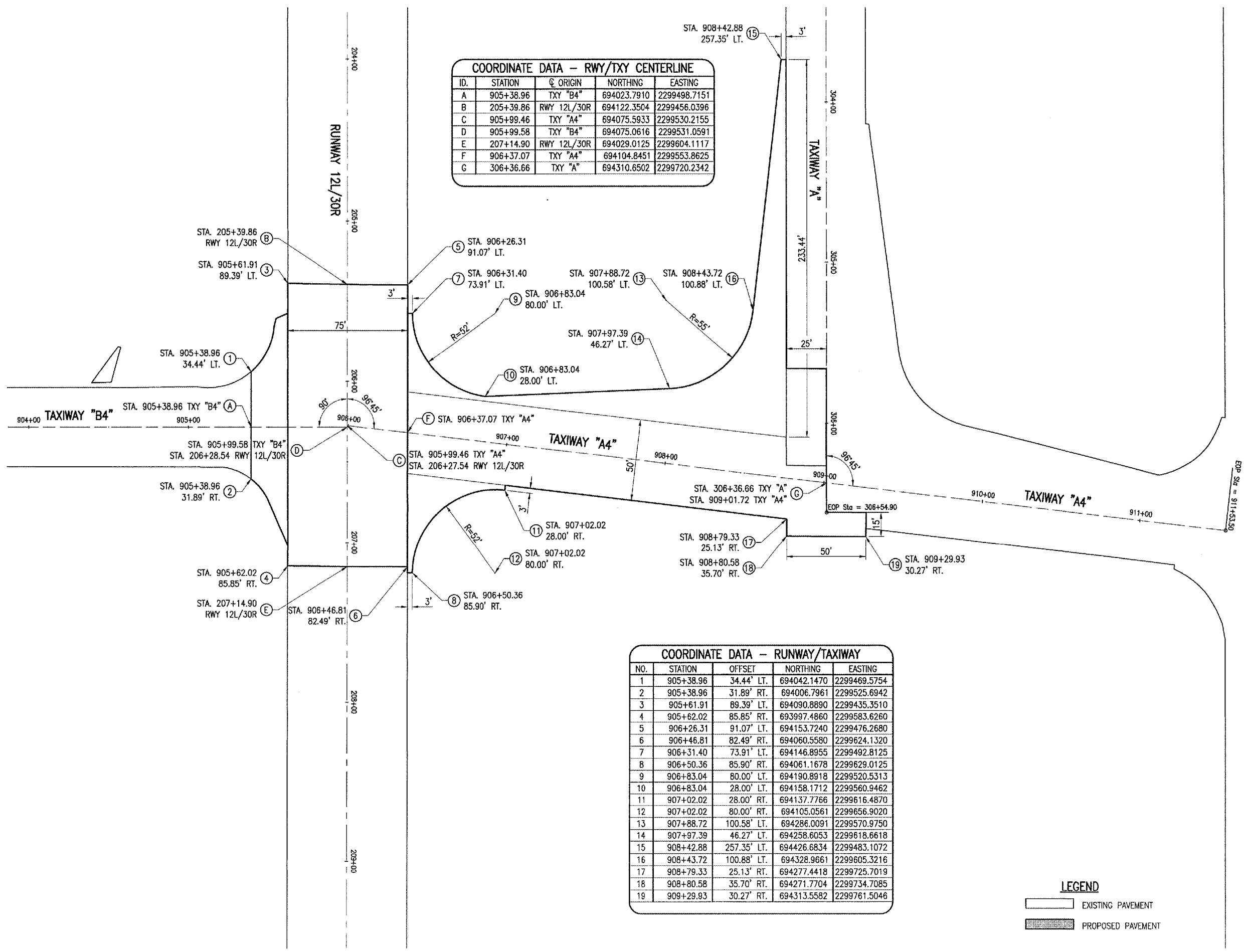


COORDINATE DATA -- RWY/TXY CENTERLINE

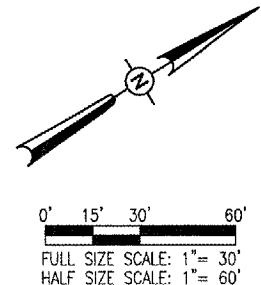
ID.	STATION	Q ORIGIN	NORTHING	EASTING
A	905+38.96	TXY "B4"	694023.7910	2299498.7151
B	205+39.86	RWY 12L/30R	694122.3504	2299456.0396
C	905+99.46	TXY "A4"	694075.5933	2299530.2155
D	905+99.58	TXY "B4"	694075.0616	2299531.0591
E	207+14.90	RWY 12L/30R	694029.0125	2299604.1117
F	906+37.07	TXY "A4"	694104.8451	2299553.8625
G	306+36.66	TXY "A"	694310.6502	2299720.2342

COORDINATE DATA -- RUNWAY/TAXIWAY

NO.	STATION	OFFSET	NORTHING	EASTING
1	905+38.96	34.44' LT.	694042.1470	2299469.5754
2	905+38.96	31.89' RT.	694006.7961	2299525.6942
3	905+61.91	89.39' LT.	694090.8890	2299435.3510
4	905+62.02	85.85' RT.	693997.4860	2299583.6260
5	906+26.31	91.07' LT.	694153.7240	2299476.2680
6	906+46.81	82.49' RT.	694060.5580	2299624.1320
7	906+31.40	73.91' LT.	694146.8955	2299492.8125
8	906+50.36	85.90' RT.	694061.1678	2299629.0125
9	906+83.04	80.00' LT.	694190.8918	2299520.5313
10	906+83.04	28.00' LT.	694158.1712	2299560.9462
11	907+02.02	28.00' RT.	694137.7766	2299616.4870
12	907+02.02	80.00' RT.	694105.0561	2299656.9020
13	907+88.72	100.58' LT.	694286.0091	2299570.9750
14	907+97.39	46.27' LT.	694258.6053	2299618.6618
15	908+42.88	257.35' LT.	694426.6834	2299483.1072
16	908+43.72	100.88' LT.	694328.9661	2299605.3216
17	908+79.33	25.13' RT.	694277.4418	2299725.7019
18	908+80.58	35.70' RT.	694271.7704	2299734.7085
19	909+29.93	30.27' RT.	694313.5582	2299761.5046




LEGEND
 [White Box] EXISTING PAVEMENT
 [Hatched Box] PROPOSED PAVEMENT



DATE	REVISION	BY

SAINT LOUIS DOWNTOWN AIRPORT
 A Division of Bi-State Development Agency
 A.I.P. PROJ.: 3-17-0039-B17



FILE Project No. 84507TXID 0800	DATE 1/12/07
Revision R-121GEO.DWG	JAC 1/12/07
Scale 1"=30'	CCC 1/12/07
Date 1/12/07	CAH 01/26/07
LAYOUT	
DRAWN	
REVIEWED	

HANSON
 Hanson Professional Services Inc.
 4227 Earth City Expressway, Suite 130
 St. Louis, MO 63045-1308
 Offices Nationwide

CONSTRUCT TAXIWAY "A4"
PROPOSED GEOMETRICS PLAN

APR 18, 2007 1:14 PM BAK
 I:\AIRPORT\ST. LOUIS DOWNTOWN\84507TXID\AIRPORT\SHEETS\R-121GEO.DWG - Geometrics Plan