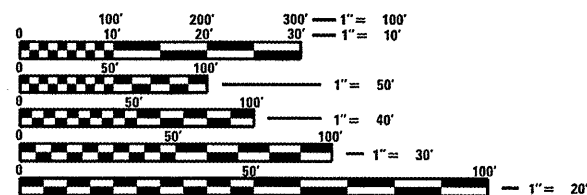


**INDEX OF SHEETS**

SHEET NO.	SHEET TITLE
1	COVER SHEET
2	SUMMARY/SCHEDULE OF QUANTITIES
3	PROPOSED OVERALL LAYOUT
4-6	PROPOSED LAYOUT DAY USE LOOP
7	PROPOSED LAYOUT CAMPGROUND TRAIL/LINCOLN LEAGUE LANE
8	PROPOSED LAYOUT HISTORICAL VILLAGE
9	PROPOSED LAYOUT CAMPGROUND/VISITOR CENTER

**LEGEND**

—	PROPOSED PARKING LOT
- - - -	EXISTING FENCE
⊥	EXISTING LIGHT POLE
⊥	EXISTING WARNING SIGN
-□-	EXISTING POWER POLE
⊕	EXISTING HANDHOLE
⊕	EXISTING DOUBLE HANDHOLE
—	EXISTING GUY WIRE
⊥	EXISTING SIGN
⊥	EXISTING FLARED END SECTION
○	EXISTING MANHOLE
○	EXISTING CATCH BASIN
—	EXISTING INLET
⊙	EXISTING DECIDUOUS TREE



FULL SIZE PLANS HAVE BEEN PREPARED USING STANDARD ENGINEERING SCALES. REDUCED SIZED PLANS WILL NOT CONFORM TO STANDARD SCALES. IN MAKING MEASUREMENTS ON REDUCED PLANS, THE ABOVE SCALES MAY BE USED.

J.U.L.I.E.  
JOINT UTILITY LOCATION INFORMATION FOR EXCAVATION  
1-800-892-0123  
OR 811

PROJECT ENGINEER – ROBERT H. DALTON  
PROJECT MANAGER – ROBERT H. DALTON

CONTRACT NO. 46234

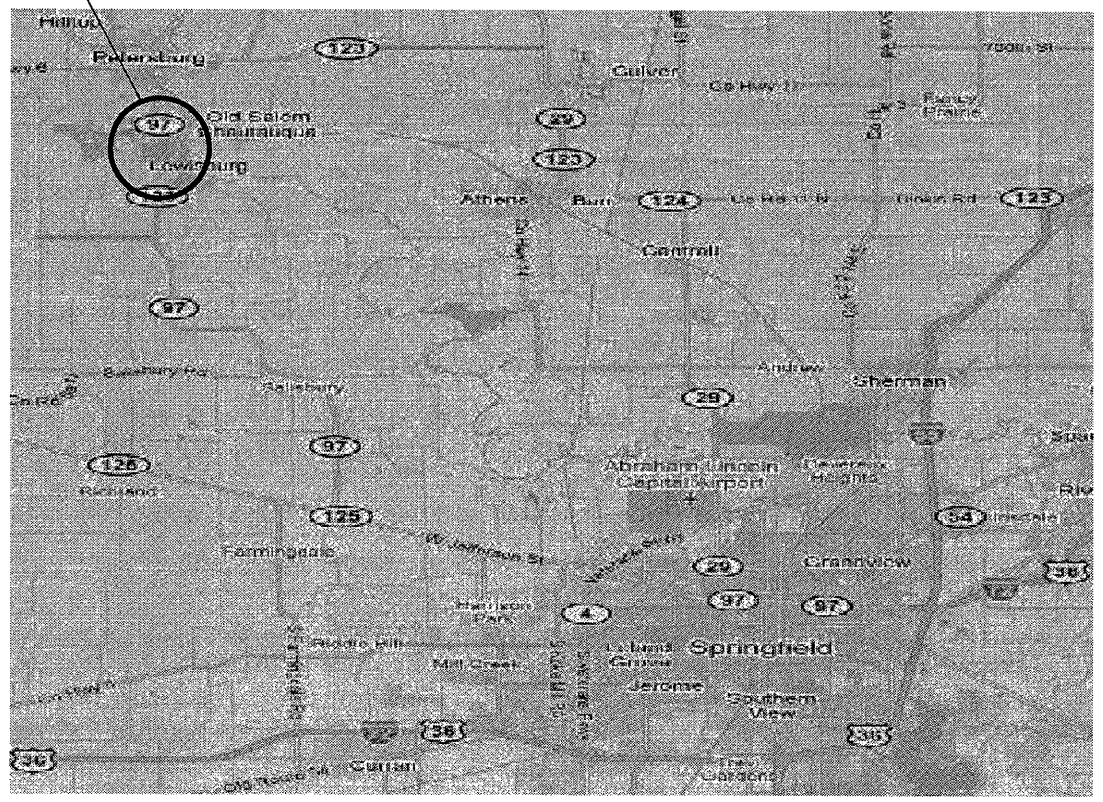
STATE OF ILLINOIS  
DEPARTMENT OF TRANSPORTATION

DIVISION OF HIGHWAYS

**PROPOSED  
HIGHWAY PLANS**

IDOT  
PARK ROADS  
LINCOLN'S NEW SALEM  
MENARD COUNTY  
C-30-050-12

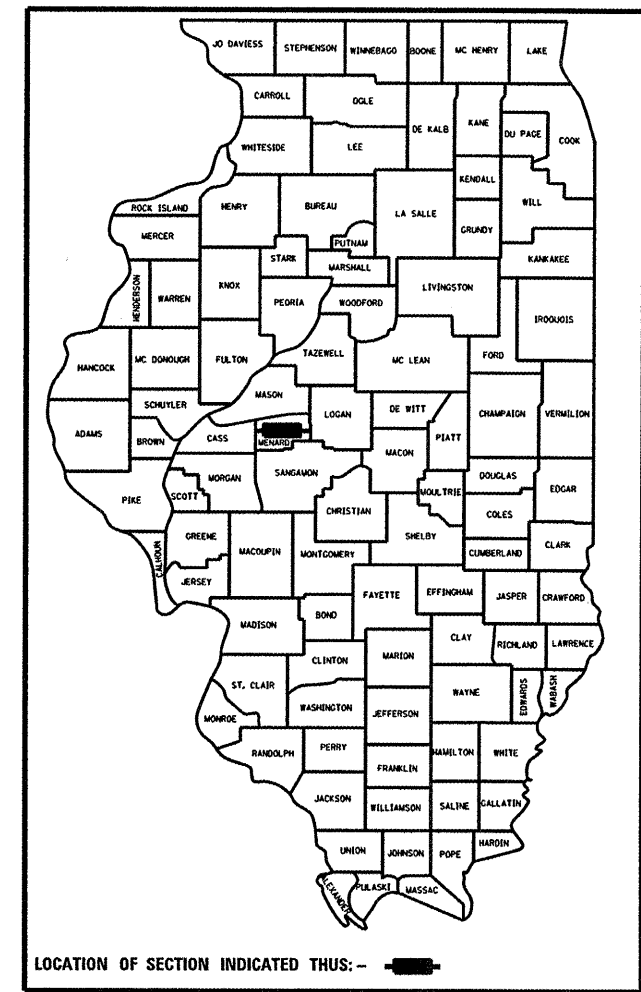
PROJECT LOCATION




MAP NOT TO SCALE

GROSS LENGTH = x.xx FT. = x.xxx MILE  
NET LENGTH = x.xx FT. = x.xxx MILE

F.A. RTE.	SECTION	COUNTY	TOTAL SHEETS	SHEET NO.
	LINCOLN'S NEW SALEM	MENARD	9	1
		ILLINOIS	CONTRACT NO. 46234	



LOCATION OF SECTION INDICATED THIS: - [black rectangle]



STATE OF ILLINOIS  
DEPARTMENT OF TRANSPORTATION  
DIVISION OF HIGHWAYS

SUBMITTED May 8 2012  
William R. Frey  
DEPUTY DIRECTOR OF HIGHWAYS, REGIONAL ENGINEER

May 11 2012  
[Signature]  
acting ENGINEER OF DESIGN AND ENVIRONMENT

May 11 2012  
William R. Frey  
acting DIRECTOR OF HIGHWAYS, CHIEF ENGINEER

PRINTED BY THE AUTHORITY  
OF THE STATE OF ILLINOIS

JOB NO. 250-061-V VASCONCELLES ENGINEERING CORP. DESIGN FIRM REGISTRATION NUMBER 184-002107