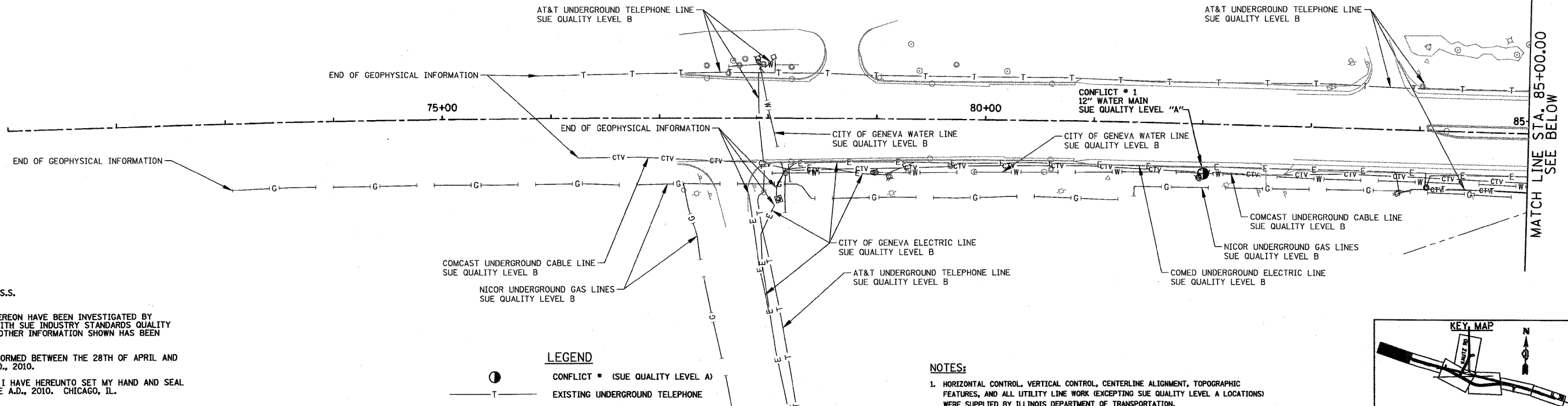


VERIFIED UTILITY INFORMATION - SUE QUALITY LEVEL A

CONFLICT NO.	SIZE / TYPE	NORTHING	EASTING	STATION	OFFSET	TOP OF UTILITY	EXISTING CUT	REFERENCE GROUND ELEV.	COMMENTS
1	12" WATER MAIN	1900702.48	1000537.92	82+01.22	44.96' RT.	780.03	2.58	782.61	CITY OF GENEVA
2	12" WATER MAIN	1900437.08	1001295.78	90+01.57	46.62' RT.	780.18	3.28	783.46	CITY OF GENEVA
3	WATER MAIN	1900250.29	1002021.88	97+49.61	47.60' RT.	778.00	5.06	783.06	CITY OF GENEVA
4	2" CABLE TV CONDUIT	1900194.08	1002210.82	99+49.71	48.87' RT.	772.42	4.66	777.08	COMCAST
5	12" GAS MAIN	1900199.30	1002212.88	99+50.07	43.27' RT.	771.98	5.28	777.26	NICOR



STATE OF ILLINOIS)
COUNTY OF COOK) S.S.

UTILITY(IES) SHOWN HEREON HAVE BEEN INVESTIGATED BY ASE IN ACCORDANCE WITH SUE INDUSTRY STANDARDS QUALITY LEVEL B (QLB). ALL OTHER INFORMATION SHOWN HAS BEEN PROVIDED BY OTHERS.

FIELD WORK WAS PERFORMED BETWEEN THE 28TH OF APRIL AND 27TH DAY OF MAY, A.D., 2010.

IN WITNESS WHEREOF, I HAVE HEREUNTO SET MY HAND AND SEAL THIS 1ST DAY OF JUNE A.D., 2010. CHICAGO, IL.



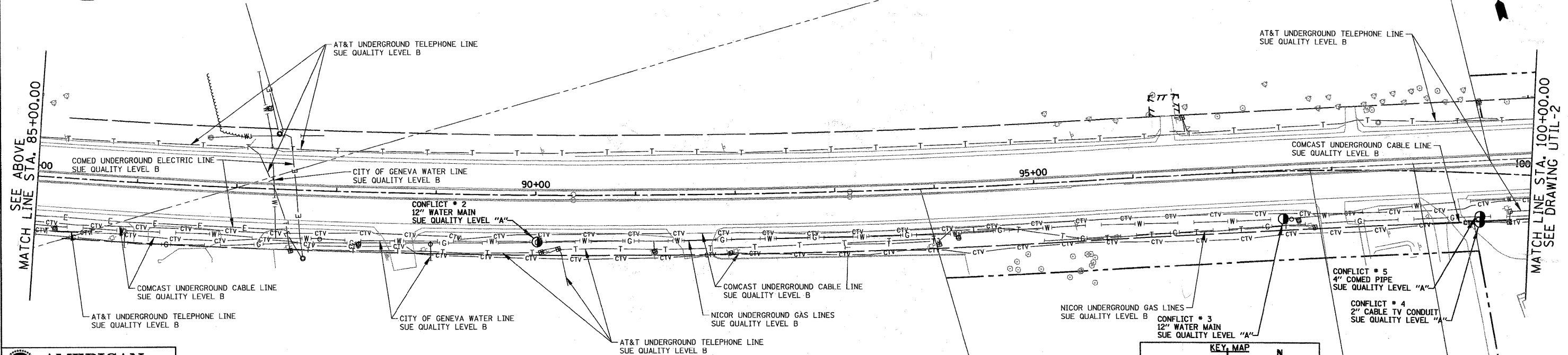
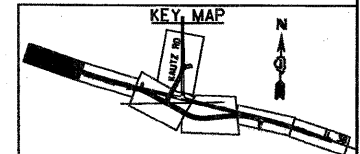
Steven M. Rienks
STEVEN M. RIENKS - ILLINOIS PROFESSIONAL
ENGINEER NUMBER 62-044619
MY LICENSE EXPIRES 11/30/2011

LEGEND

- CONFLICT * (SUE QUALITY LEVEL A)
- T — EXISTING UNDERGROUND TELEPHONE
- W — EXISTING UNDERGROUND WATER
- E — EXISTING UNDERGROUND ELECTRIC
- G — EXISTING UNDERGROUND GAS
- CTV — EXISTING UNDERGROUND CABLE TV

NOTES:

- HORIZONTAL CONTROL, VERTICAL CONTROL, CENTERLINE ALIGNMENT, TOPOGRAPHIC FEATURES, AND ALL UTILITY LINE WORK (EXCEPTING SUE QUALITY LEVEL A LOCATIONS) WERE SUPPLIED BY ILLINOIS DEPARTMENT OF TRANSPORTATION, CONTRACT NUMBER 60012, DATED DECEMBER 19, 2008.
- PREVIOUS QLA AND QLB DESIGNATION PERFORMED FOR WORK ORDERS 338 AND 345 ARE SHOWN HEREON.



AMERICAN
SURVEYING & ENGINEERING, P.C.
SURVEYORS - ENGINEERS
GEODESISTS - MAPPING SCIENTISTS
Chicago 312-277-2000 / Fax 312-277-2002
Ottawa 815-288-6231 / Fax 815-288-6277
Aurora 603-897-4105 / Fax 630-897-4121
Illinois Professional Design Firm No. 184-003192

FILE NAME =	USER NAME = #USER#	DESIGNED - - -	REVISED -
0160122-SHT-SUE01.dgn		DRAWN - - -	REVISED -
		CHECKED - - -	REVISED -
		DATE - - -	REVISED -

DESIGNED - - -	REVISED -
DRAWN - - -	REVISED -
CHECKED - - -	REVISED -
DATE - - -	REVISED -

STATE OF ILLINOIS
DEPARTMENT OF TRANSPORTATION

SUE INVESTIGATION OF
UNDERGROUND UTILITIES

SCALE: 1"=50' SHEET NO. 1 OF 5 SHEETS STA. BEGIN TO STA. 100+00

F.A. RTE.	SECTION	COUNTY	TOTAL SHEETS	SHEET NO.
			421	90
CONTRACT NO.				
ILLINOIS FED. AID PROJECT				