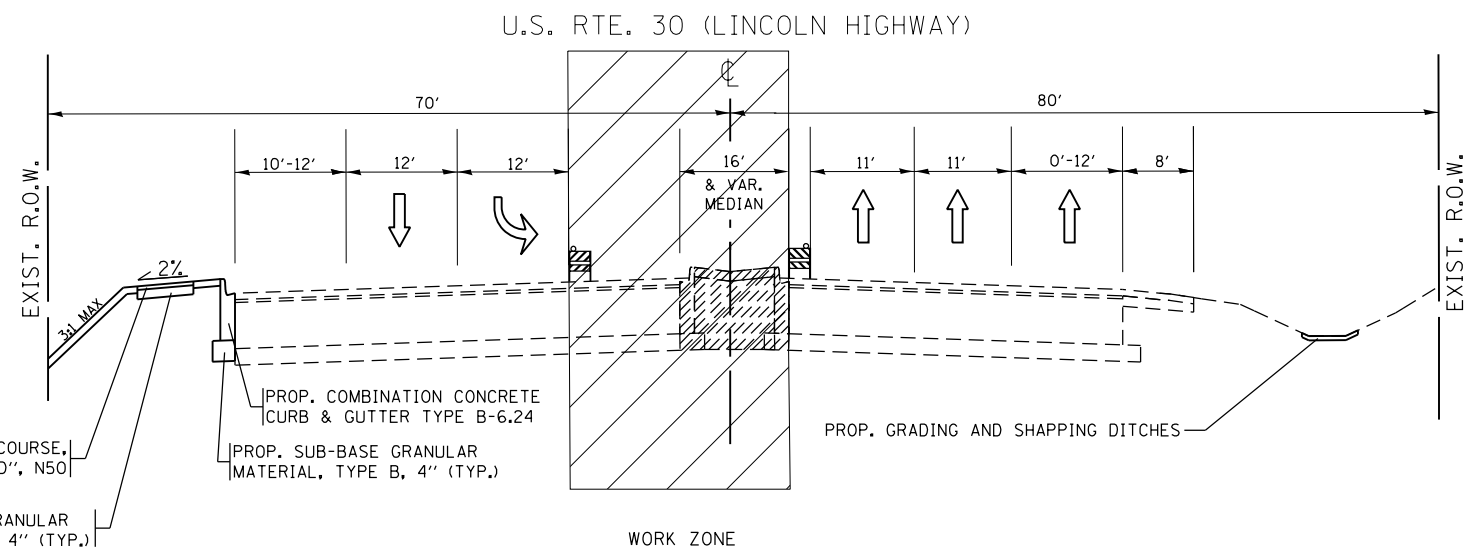
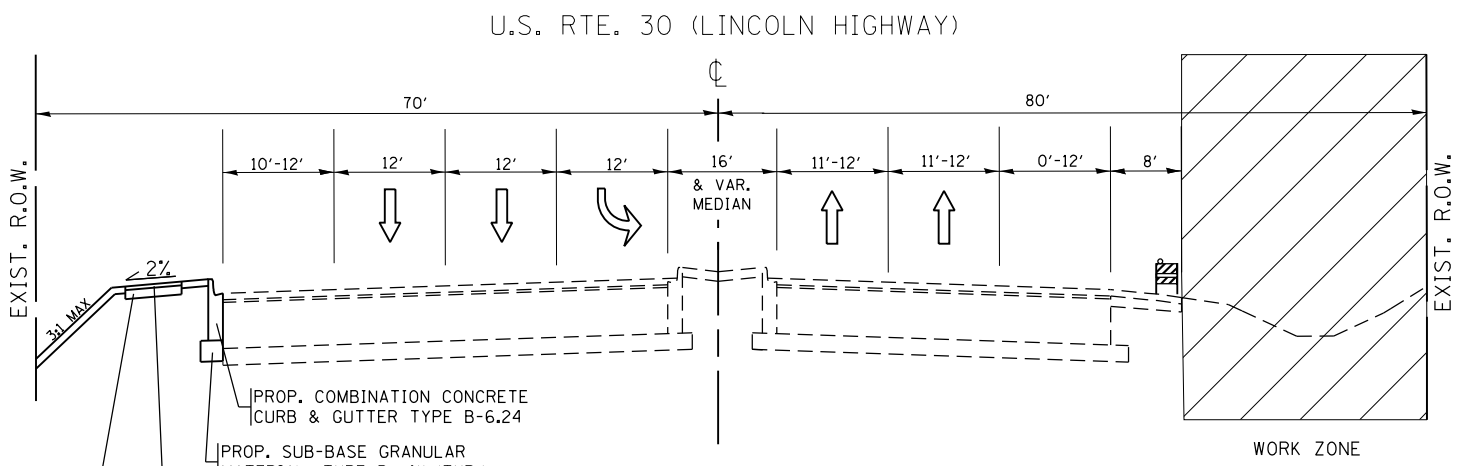


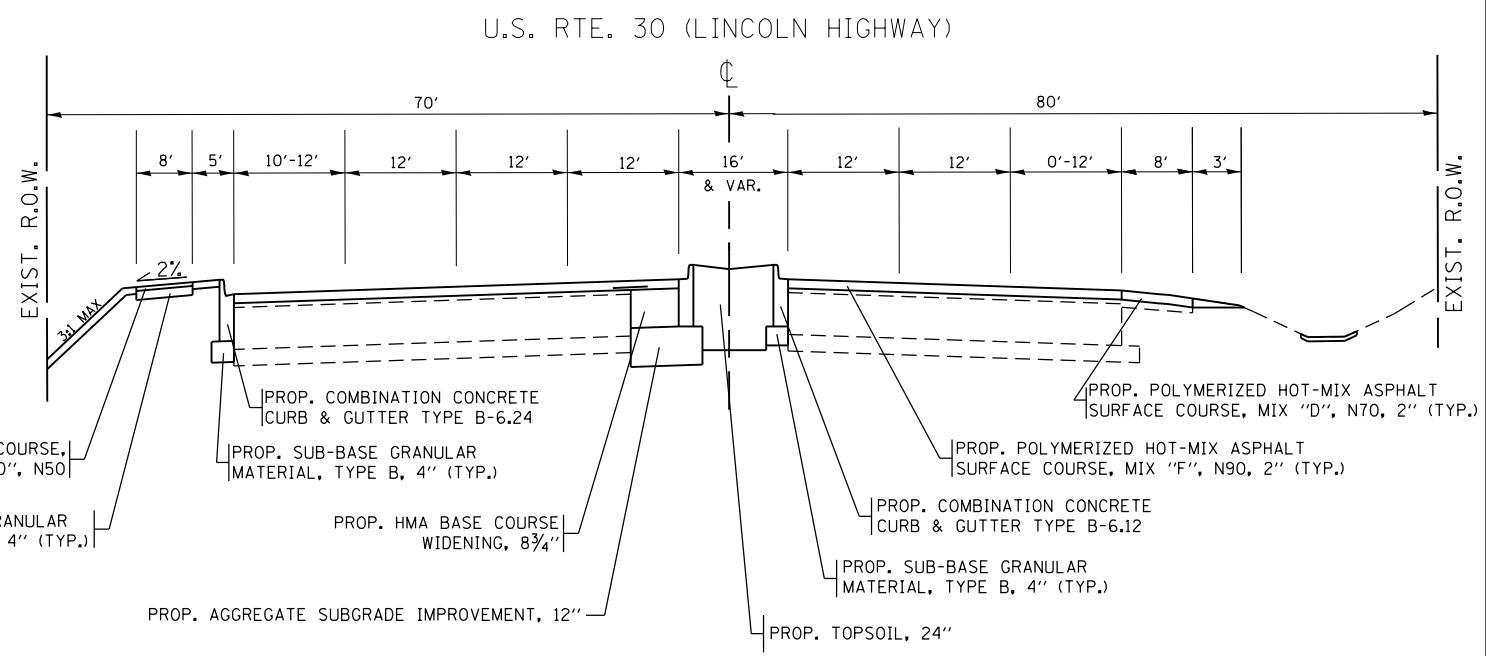
U.S. ROUTE 30 (LINCOLN HIGHWAY)
STA 500+00 TO STA 507+00
PROPOSED IMPROVEMENT
STAGE 1



U.S. ROUTE 30 (LINCOLN HIGHWAY)
STA 500+00 TO STA 507+00
PROPOSED IMPROVEMENT
STAGE 3



U.S. ROUTE 30 (LINCOLN HIGHWAY)
STA 500+00 TO STA 507+00
PROPOSED IMPROVEMENT
STAGE 2



U.S. ROUTE 30 (LINCOLN HIGHWAY)
STA 500+00 TO STA 507+00
PROPOSED IMPROVEMENT
STAGE 4

| | | | |
|---|-----------------------------|------------|-----------|
| FILE NAME = | USER NAME = midyja | DESIGNED - | REVISED - |
| c:\pwork\pwork\midyja\dms92836\PI56808-staging-Design.dgn | | DRAWN - | REVISED - |
| | PLOT SCALE = 100.0000' / 1" | CHECKED - | REVISED - |
| | PLOT DATE = 3/28/2012 | DATE - | REVISED - |

STATE OF ILLINOIS
DEPARTMENT OF TRANSPORTATION

| | | | |
|---|-----------|-----------|--------------|
| SUGGESTED STAGING AND TRAFFIC CONTROL TYPICAL SECTION US 30 AT CENTRAL AVE. | | | |
| SCALE: | SHEET NO. | OF SHEETS | STA. TO STA. |

| | | | | |
|---------------------------|---------|--------|--------------|-----------|
| F.A.P. RTE. | SECTION | COUNTY | TOTAL SHEETS | SHEET NO. |
| 353 | 23-N-4 | COOK | 68 | 18 |
| CONTRACT NO. 60L21 | | | | |
| ILLINOIS FED. AID PROJECT | | | | |