


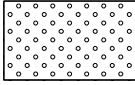

**PROJECT LIMIT
STA. 493 + 00**

**PROJECT LIMIT
STA. 100 + 90**

**PROJECT LIMIT
STA. 507 + 00**

**PROJECT LIMIT
STA. 96 + 74**

LANDSCAPING LEGEND

-  - TOPSOIL FURNISH AND PLACE, 4"
- SODDING, SALT TOLERANT
-  - TOPSOIL FURNISH AND PLACE, 4"
- SEEDING CLASS 2A
- EROSION CONTROL BLANKET
-  - TOPSOIL FURNISH AND PLACE, 24"
- SEEDING CLASS 2A
- EROSION CONTROL BLANKET

NOTES:

1. ALL PAVEMENT MARKINGS SHALL BE PLACED IN ACCORDANCE WITH DISTRICT ONE TYPICAL PAVEMENT MARKINGS (TC-13) DETAIL
2. ALL FINAL RAISED REFLECTIVE PAVEMENT MARKERS SHALL BE PLACED IN ACCORDANCE WITH THE DISTRICT ONE RAISED REFLECTIVE MARKERS (TC-11) DETAIL

PAVEMENT MARKING LEGEND

- ① PROP. THERMOPLASTIC PVT. MK. LETTERS AND SYMBOLS, WHITE (TYP.)
- ② PROP. THERMOPLASTIC PVT. MK. 4" EDGELINE, WHITE (TYP.)
- ③ PROP. THERMOPLASTIC PVT. MK. 4" CENTERLINE DOUBLE YELLOW LINE 11" C-C (TYP.)
- ④ PROP. THERMOPLASTIC PVT. MK. 6" TURN LANE LINE, SOLID WHITE (TYP.)
- ⑤ PROP. THERMOPLASTIC PVT. MK. 24" STOP LINE, WHITE (TYP.)
- ⑥ PROP. THERMOPLASTIC PVT. MK. 4" SKIP DASH, WHITE (30' SKIP 10' DASH) (TYP.)
- ⑦ PROP. THERMOPLASTIC PVT. MK. 6" DOTTED LINE, WHITE (6' SKIP 2' DASH) (TYP.)
- ⑧ PROP. THERMOPLASTIC PVT. MK. 12" DIAGONAL LINE, WHITE SOLID @ 45° (TYP.)
- ⑨ PROP. THERMOPLASTIC PVT. MK. 6" CROSSWALK LINE, WHITE
- ⑩ PROP. THERMOPLASTIC PVT. MK. 4" EDGE LINE, YELLOW (TYP.)
- ⑪ PROP. THERMOPLASTIC PVT. MK. 8" CHANNELIZING LINE, WHITE

FILE NAME = P156808-sht-pmk.dgn

USER NAME = miduja
PLOT SCALE = 100.0000' / in.
PLOT DATE = 3/28/2012

DESIGNED -
DRAWN -
CHECKED -
DATE -

REVISED -
REVISED -
REVISED -
REVISED -

**STATE OF ILLINOIS
DEPARTMENT OF TRANSPORTATION**

**U.S. ROUTE 30 (LINCOLN HIGHWAY) AT CENTRAL AVENUE
PAVEMENT MARKING AND LANDSCAPING PLAN**

SCALE: 1" = 50' SHEET NO. OF SHEETS STA. TO STA.

F.A.P. RTE.	SECTION	COUNTY	TOTAL SHEETS	SHEET NO.
353	23-N-4	COOK	68	29
CONTRACT NO. 60L21				
ILLINOIS FED. AID PROJECT				