

F.A.P. R.T.E.	SECTION	COUNTY	TOTAL SHEETS	SHEET NO.
350	2010-050-I	COOK	*44	1
FED. ROAD DIST. NO. 1	ILLINOIS	CONTRACT NO. 60L26		

*44 43=47

D-91-662-10

STATE OF ILLINOIS
DEPARTMENT OF TRANSPORTATION
DIVISION OF HIGHWAYS

PROPOSED HIGHWAY PLANS

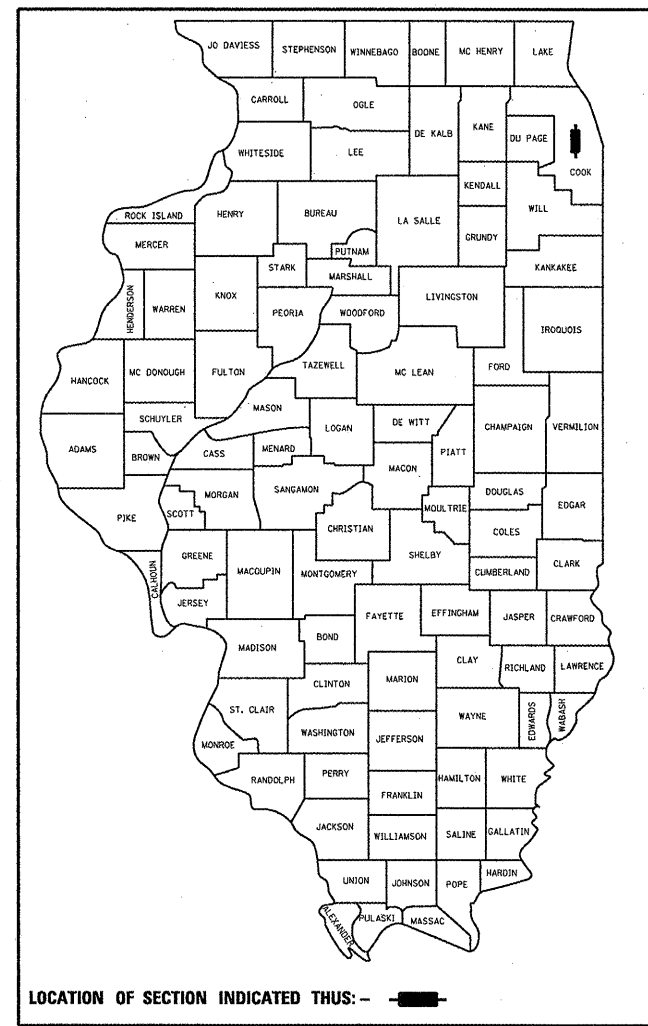
F.A.P. 350: IL ROUTE 50 (CICERO AVE.)
34TH STREET TO PERSHING ROAD
SECTION: 2010-050-I
SAFETY IMPROVEMENT
PROJECT: HSIP-0350(038)
COOK COUNTY
C-91-662-10

FOR INDEX OF SHEETS, SEE SHEET NO. 2

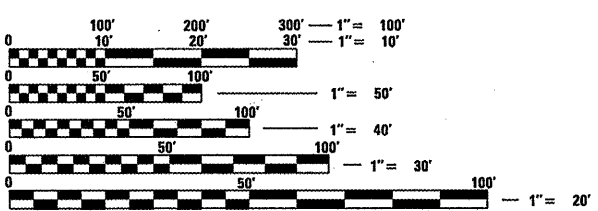
PROJECT LOCATED IN THE TOWN OF CICERO, THE VILLAGE OF STICKNEY, AND THE CITY OF CHICAGO

TRAFFIC DATA:

IL ROUTE 50 (CICERO AVE.):
2009 ADT = 41,300
SPEED LIMIT = 35 MPH



LOCATION OF SECTION INDICATED THIS: - [black rectangle] -



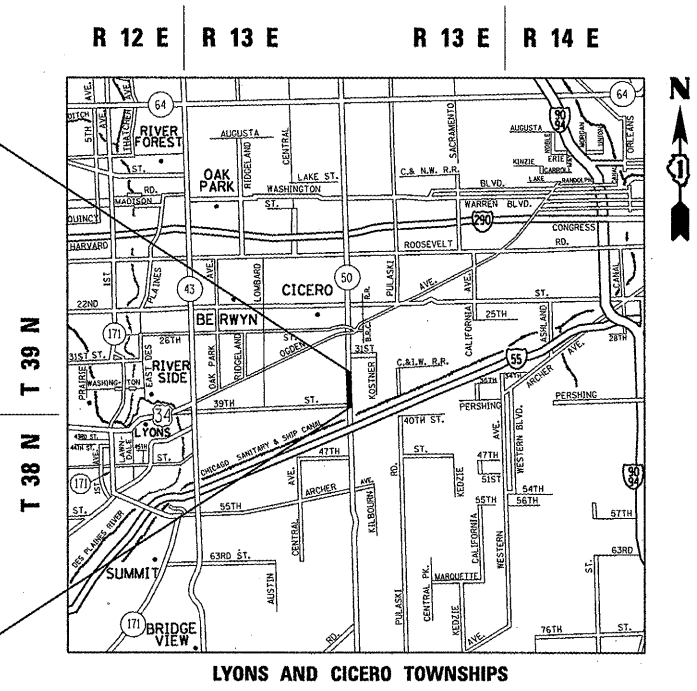
FULL SIZE PLANS HAVE BEEN PREPARED USING STANDARD ENGINEERING SCALES. REDUCED SIZED PLANS WILL NOT CONFORM TO STANDARD SCALES. IN MAKING MEASUREMENTS ON REDUCED PLANS, THE ABOVE SCALES MAY BE USED.

C.U.A.N.
CHICAGO UTILITY ALERT NETWORK
1-312-744-7000

J.U.L.I.E.
JOINT UTILITY LOCATION INFORMATION FOR EXCAVATION
1-800-892-0123
OR 811

PROJECT ENDS
STA. 544 + 44

PROJECT BEGINS
STA. 506 + 80



LYONS AND CICERO TOWNSHIPS

GROSS AND NET LENGTH OF PROJECT = 3764 FEET = 0.71 MILES

PROJECT ENGINEER: JENPAI CHANG (847) 705-4432
PROJECT MANAGER: KEN ENG (847) 705-4247

CONTRACT NO. 60L26

STATE OF ILLINOIS
DEPARTMENT OF TRANSPORTATION
DIVISION OF HIGHWAYS

SUBMITTED FEBRUARY 1, 20 12

Diane M. O'Hea
DEPUTY DIRECTOR OF HIGHWAYS, REGION ENGINEER

MARCH 23 20 12

John D. Baranzelli, P.E.
ENGINEER OF DESIGN AND ENVIRONMENT

MARCH 23 20 12

William R. Freyer
DIRECTOR OF HIGHWAYS, CHIEF ENGINEER

PRINTED BY THE AUTHORITY
OF THE STATE OF ILLINOIS