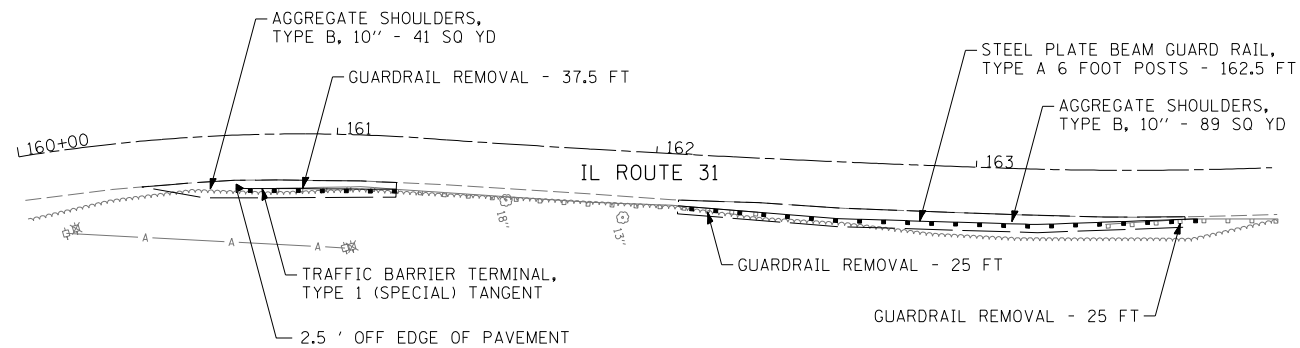
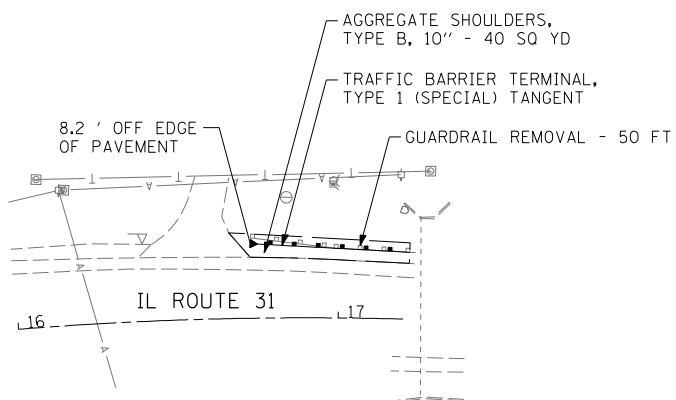


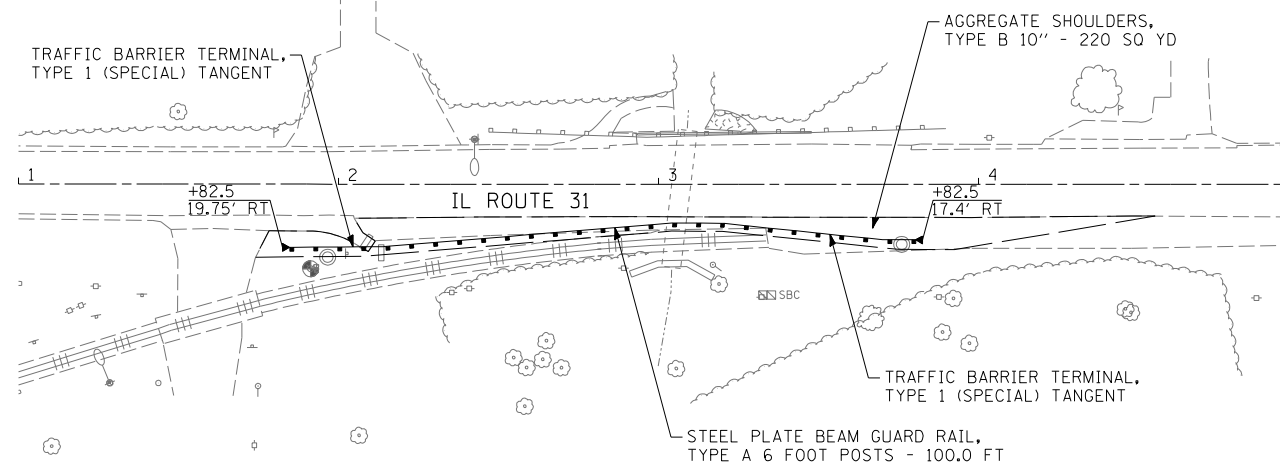
LOCATION 15
IL 31 - NORTH OF IL 38 AT WILLOWGATE



LOCATION 16
IL 31 - NORTH OF WILDROSE SPRINGS DRIVE



LOCATION 16A
IL 31 - NORTH OF INDIAN MOUND ROAD



LOCATION 16B
IL 31 - SOUTH OF PLUM STREET

H:\jobs\2009\20090223-57\CAD\Site\ dgn\00\0160P25- sht- plan03.dgn 3/26/2012 3:07:11 PM

GR&EF 8501 W. Higgins Road, Suite 280
Chicago, Illinois 60631
(773) 399-0112

USER NAME = .USER.	DESIGNED - EAF	REVISED -
DRAWN - EAF	CHECKED - RS	REVISED -
PLOT SCALE = 60.0000' / IN.	DATE - 03/22/2012	REVISED -
PLOT DATE = 3/26/2012		

**STATE OF ILLINOIS
DEPARTMENT OF TRANSPORTATION**

**GUARDRAIL IMPROVEMENTS - KANE COUNTY
ROADWAY PLANS**

SCALE: 1" = 30' SHEET NO. 3 OF 11 SHEETS STA. TO STA.

F.A. RTE.	SECTION	COUNTY	TOTAL SHEETS	SHEET NO.
•	2011-025-GRR	KANE	19	7
•	VARIOUS ROUTES			
ILLINOIS FED. AID PROJECT			CONTRACT NO. 60P25	