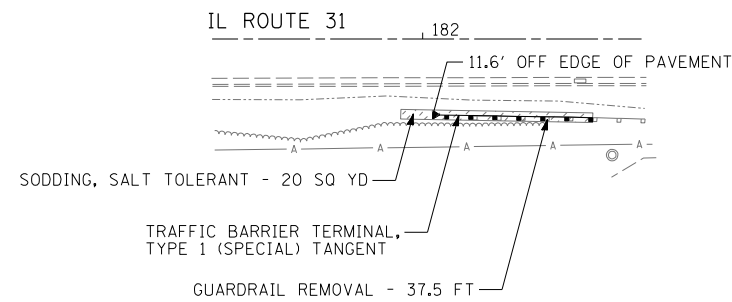
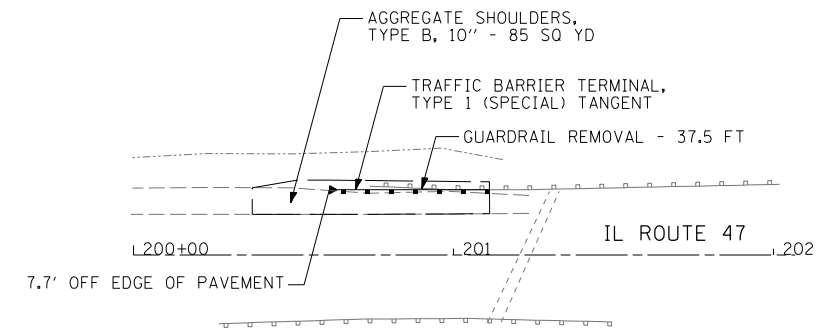


LOCATION 17
IL 31 - LOCUST STREET AND W. CHICAGO STREET




LOCATION 18
IL 31 1/2 NORTH OF BONCOSKY ROAD

NOTE:
LOCATION 19 WORK HAS BEEN
COMPLETED BY OTHERS



LOCATION 20
IL 47 - NORTH OF CONNORS ROAD

F:\jobs\2009\20093023-57\cod\site\site\00\160P25-sht-plan04.dgn 3/19/2012 9:43:40 AM



USER NAME = .USER.	DESIGNED - EAF	REVISED -
	DRAWN - EAF	REVISED -
PLOT SCALE = 60.0000' / IN.	CHECKED - RS	REVISED -
PLOT DATE = 3/19/2012	DATE - 03/22/2012	REVISED -

**STATE OF ILLINOIS
DEPARTMENT OF TRANSPORTATION**

**GUARDRAIL IMPROVEMENTS - KANE COUNTY
ROADWAY PLANS**

SCALE: 1" = 30' SHEET NO. 4 OF 11 SHEETS STA. TO STA.

F.A. RTE.	SECTION	COUNTY	TOTAL SHEETS	SHEET NO.
•	2011-025-GRR	KANE	19	8
•	VARIOUS ROUTES	CONTRACT NO. 60P25		
ILLINOIS FED. AID PROJECT				