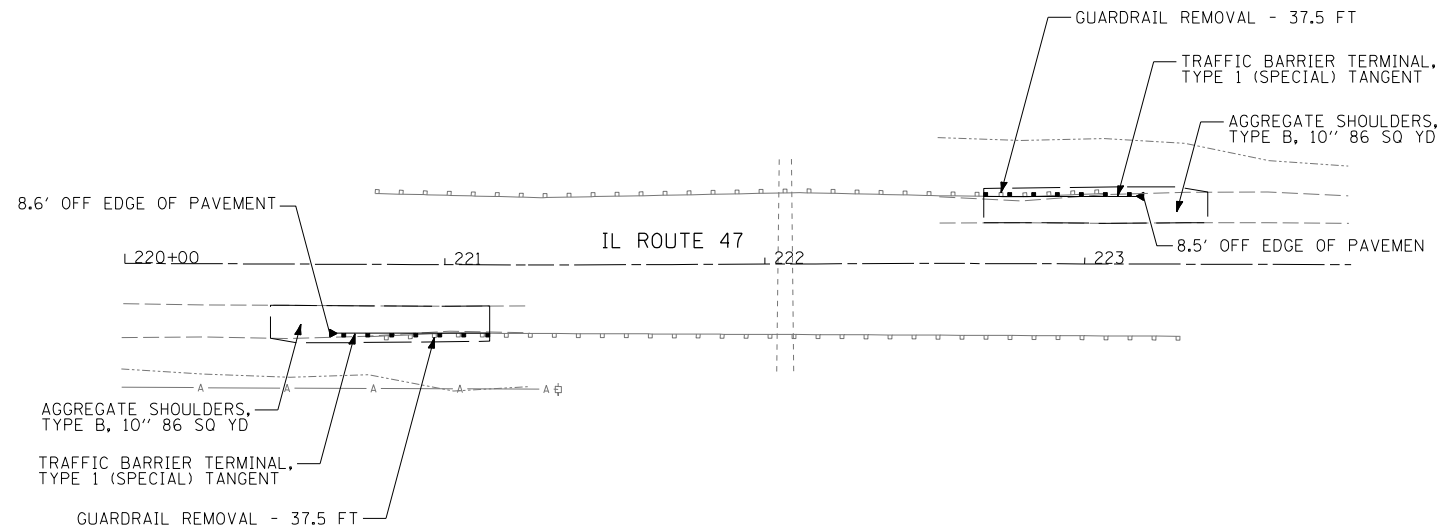
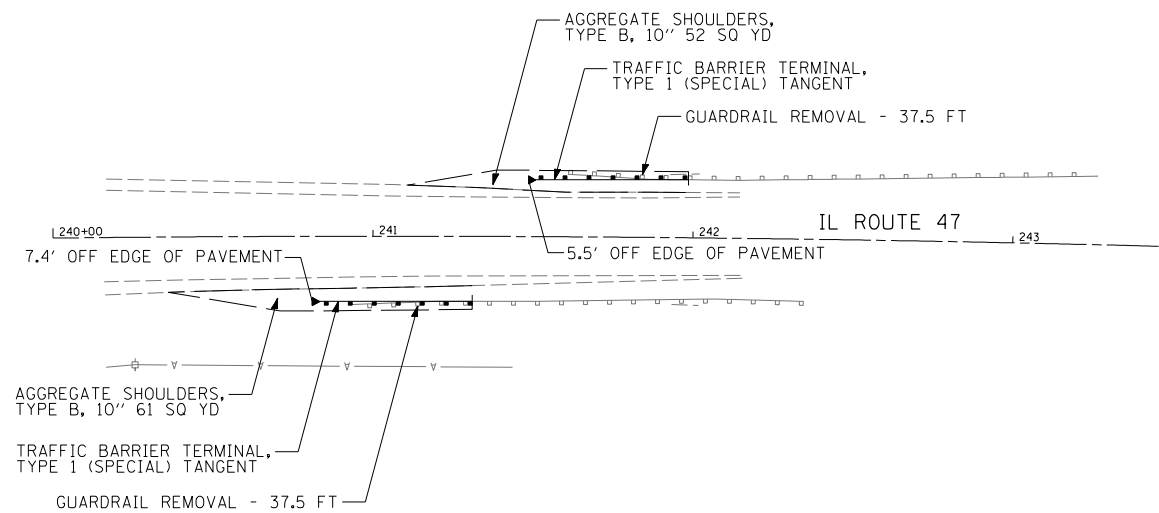


LOCATION 21
IL 47 - AT CONNORS ROAD

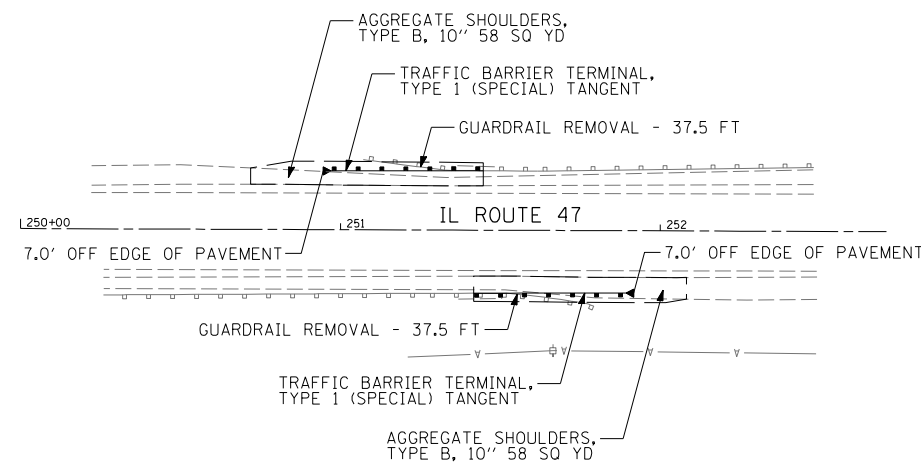


LOCATION 22
IL 47 - NORTH OF MCDONALD ROAD

NOTE:
LOCATION 23 WILL BE REPLACED
AS PART OF CONTRACT 62278.




LOCATION 24
IL 47 - AT ROLLING OAKS ROAD



LOCATION 25
IL 47 - 1/2 MI NORTH OF JERICO ROAD

F:\jobs\2009\200903023-57\cod\site\site\00\160P25-sht-plan05.dgn
3/19/2012 9:43:43 AM



USER NAME = .USER.	DESIGNED - EAF	REVISED -
DRAWN - EAF	CHECKED - RS	REVISED -
PLOT SCALE = 60.0000' / IN.	DATE - 03/22/2012	REVISED -
PLOT DATE = 3/19/2012		

**STATE OF ILLINOIS
DEPARTMENT OF TRANSPORTATION**

**GUARDRAIL IMPROVEMENTS - KANE COUNTY
ROADWAY PLANS**

SCALE: 1" = 30' SHEET NO. 5 OF 11 SHEETS STA. TO STA.

F.A. RTE.	SECTION	COUNTY	TOTAL SHEETS	SHEET NO.
•	2011-025-GRR	KANE	19	9
•	VARIOUS ROUTES	CONTRACT NO. 60P25		
ILLINOIS FED. AID PROJECT				