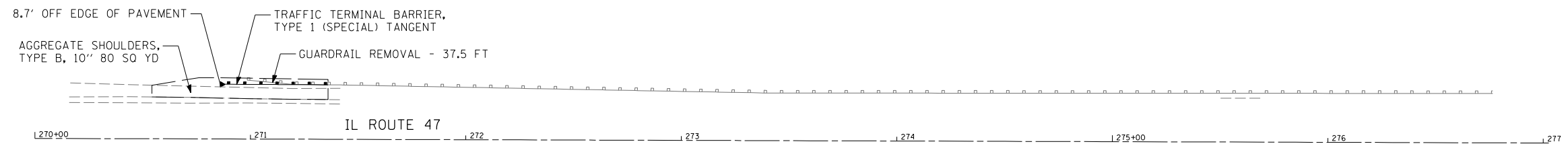




LOCATION 26
IL 47 - 1/4 MI NORTH OF JERICO ROAD



LOCATION 27
IL 47 - 500' NORTH OF JERICO ROAD

F:\jobs\2009\20093023-57\cod\site\ dgn\00\160P25-sht-plan06.dgn
3/19/2012 9:43:46 AM



USER NAME = .USER.	DESIGNED - EAF	REVISED -
DRAWN - EAF	REVISIED -	
PLOT SCALE = 60.0000' / IN.	CHECKED - RS	REVISED -
PLOT DATE = 3/19/2012	DATE - 03/22/2012	REVISED -

**STATE OF ILLINOIS
DEPARTMENT OF TRANSPORTATION**

**GUARDRAIL IMPROVEMENTS - KANE COUNTY
ROADWAY PLANS**

SCALE: 1" = 30' SHEET NO. 6 OF 11 SHEETS STA. TO STA.

F.A. RTE.	SECTION	COUNTY	TOTAL SHEETS	SHEET NO.
•	2011-025-GRR	KANE	19	10
• VARIOUS ROUTES			CONTRACT NO. 60P25	
ILLINOIS FED. AID PROJECT				