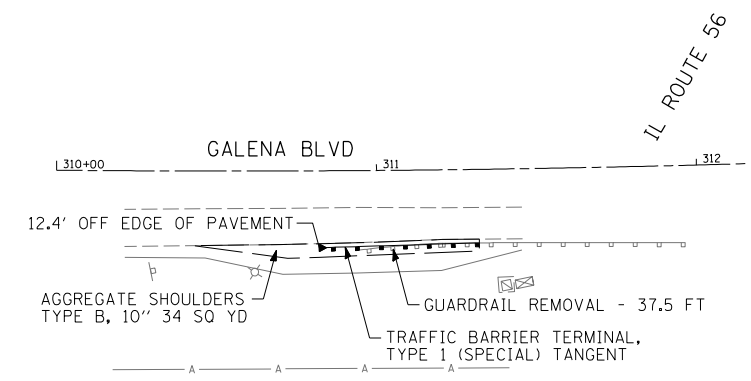
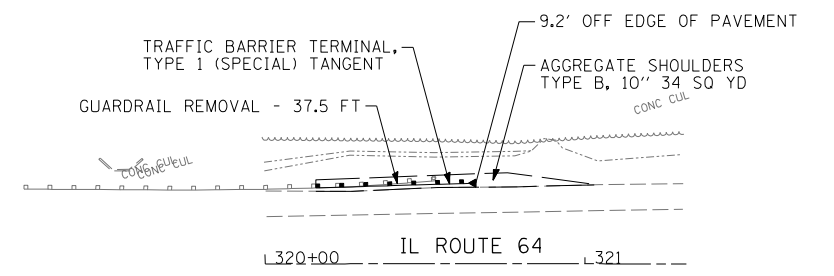


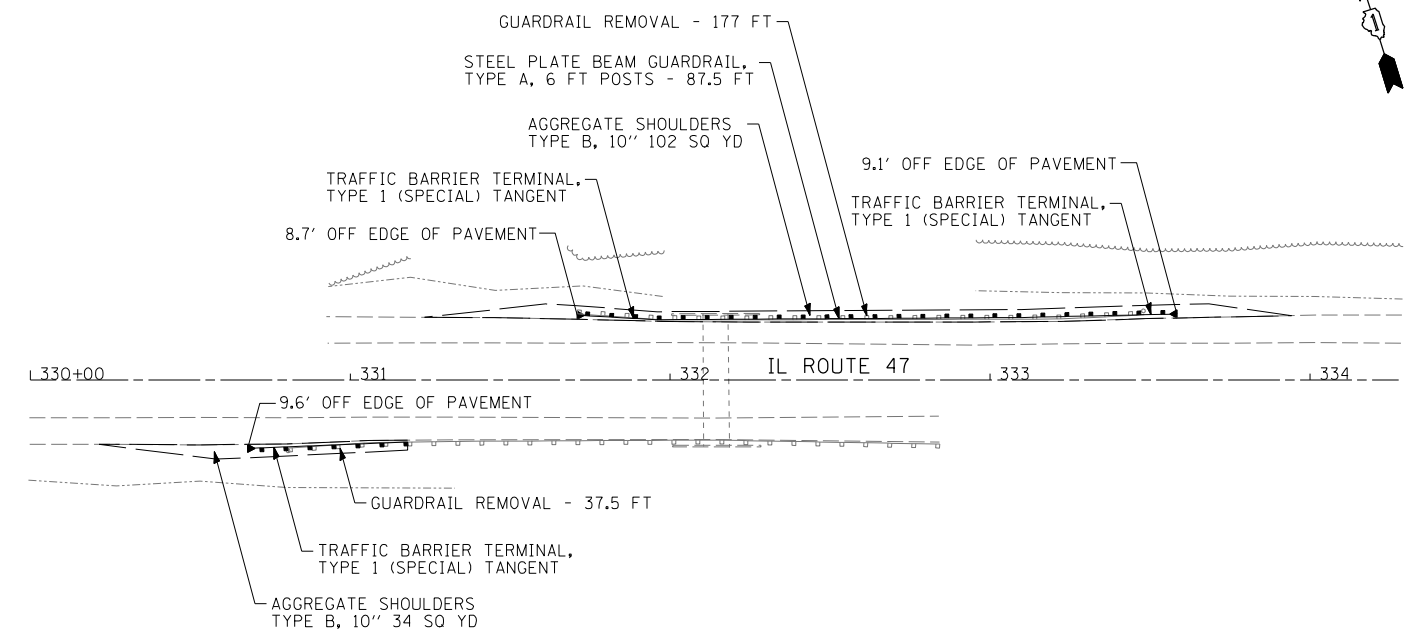
LOCATION 30
IL 56 - OVER IL 47 IN MEDIAN



LOCATION 31
GALENA BLVD OVER IL 56



LOCATION 32
IL 64 - 1/4 MI WEST OF IL 47



LOCATION 33
IL 64 - 1 MI WEST OF IL 47

F:\jobs\2009\20093023-57\cod\site\ dgn\00\160P25-sht-plan08.dgn 3/19/2012 9:43:52 AM



USER NAME = .USER.	DESIGNED - EAF	REVISED -
DRAWN - EAF	CHECKED - RS	REVISED -
PLOT SCALE = 60.0000' / IN.	DATE - 03/22/2012	REVISED -
PLOT DATE = 3/19/2012		

**STATE OF ILLINOIS
DEPARTMENT OF TRANSPORTATION**

**GUARDRAIL IMPROVEMENTS - KANE COUNTY
ROADWAY PLANS**

SCALE: 1" = 30' SHEET NO. 8 OF 11 SHEETS STA. TO STA.

F.A. RTE.	SECTION	COUNTY	TOTAL SHEETS	SHEET NO.
•	2011-025-GRR	KANE	19	12
•	VARIOUS ROUTES		CONTRACT NO. 60P25	

ILLINOIS FED. AID PROJECT