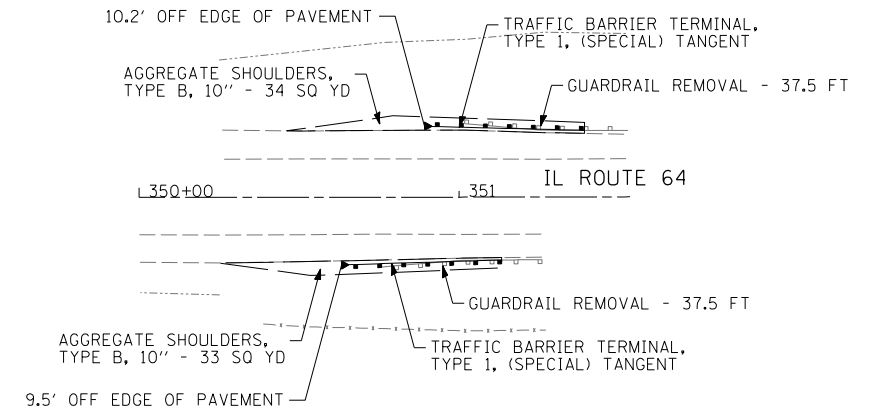
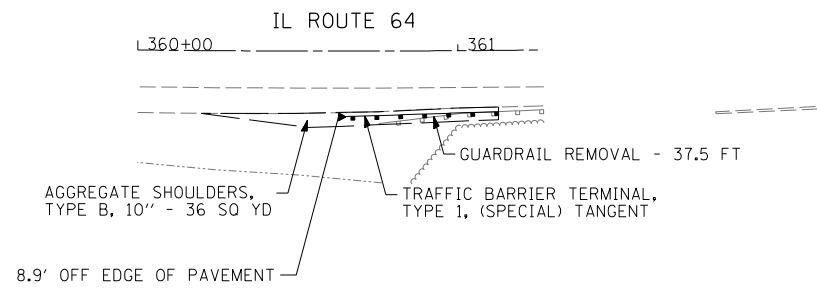


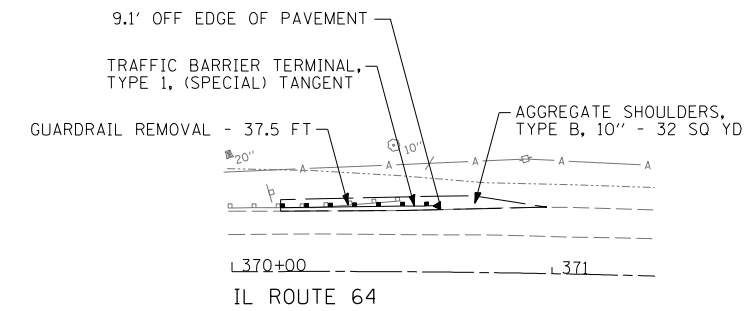
LOCATION 34
IL 64 - EAST OF BURLINGTON ROAD



LOCATION 35
IL 64 - WEST OF OLD LA FOX ROAD



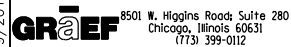
LOCATION 36
IL 64 - AT BROOKSIDE DRIVE



LOCATION 37
IL 64 - AT HANSON ROAD

NOTE:
LOCATION 38 WILL BE REPLACED
AS PART OF CONTRACT 62278.

F:\jobs\2009\200903023-57\cod\site\site\00\160P25-sht-plan09.dgn 3/19/2012 9:43:56 AM



USER NAME = .USER.	DESIGNED - EAF	REVISED -
	DRAWN - EAF	REVISED -
PLOT SCALE = 60.0000' / IN.	CHECKED - RS	REVISED -
PLOT DATE = 3/19/2012	DATE - 03/22/2012	REVISED -

STATE OF ILLINOIS
DEPARTMENT OF TRANSPORTATION

GUARDRAIL IMPROVEMENTS - KANE COUNTY
ROADWAY PLANS

SCALE: 1" = 30' SHEET NO. 9 OF 11 SHEETS STA. TO STA.

F.A. RTE.	SECTION	COUNTY	TOTAL SHEETS	SHEET NO.
•	2011-025-GRR	KANE	19	13
• VARIOUS ROUTES			CONTRACT NO. 60P25	
ILLINOIS FED. AID PROJECT				