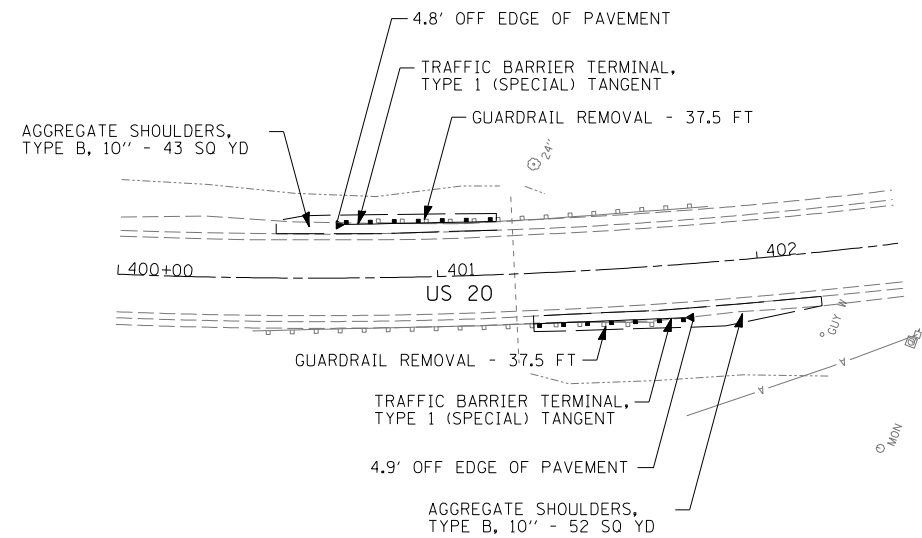
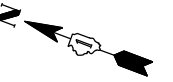
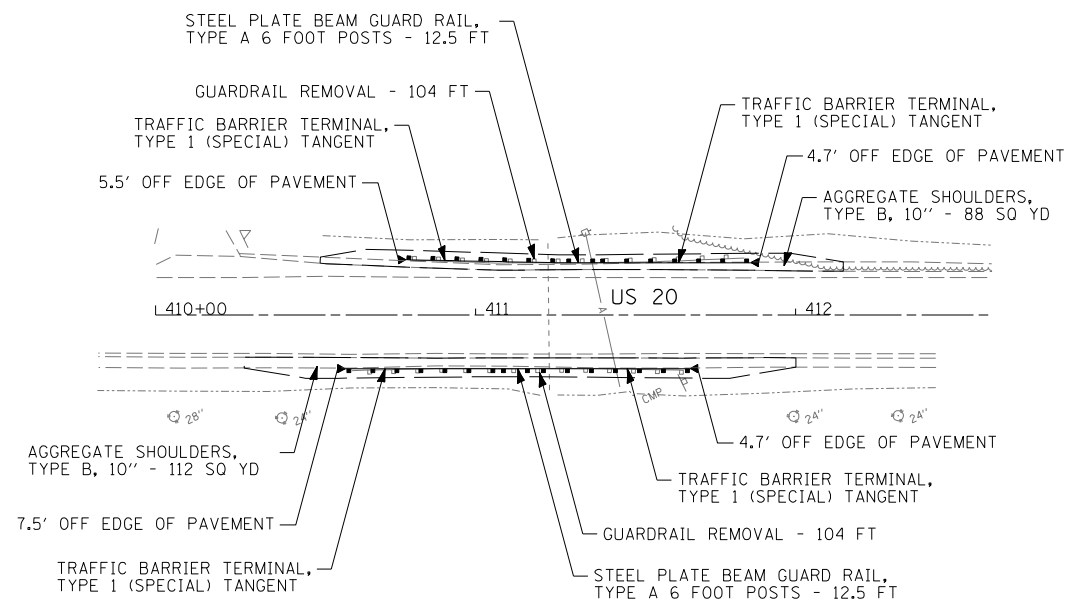


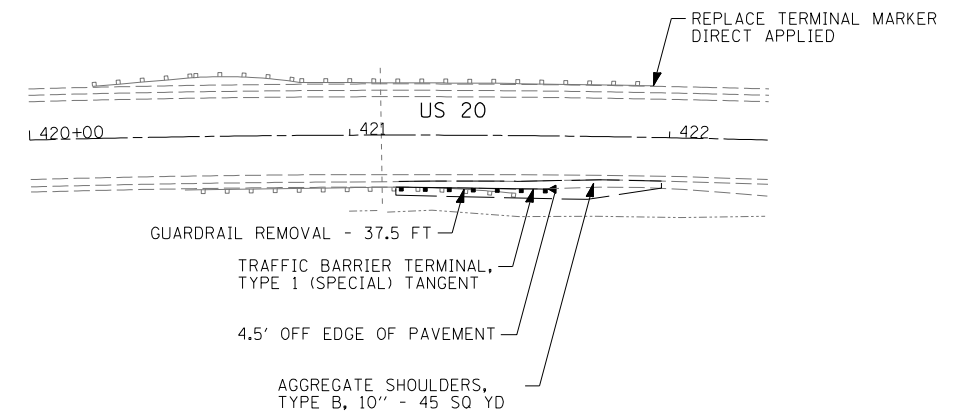
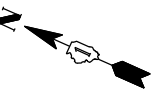
LOCATION 39
IL 68 - EAST OF PENNY ROAD



LOCATION 40
US 20 - WEST OF SWITZER ROAD




LOCATION 41
US 20 - BETWEEN COOMBS ROAD AND HIGHLAND WOODS ROAD



LOCATION 42
US 20 - EAST OF REINKING ROAD

F:\jobs\2009\20093023-57\cod\site\site\00\160P25-sht-plan10.dgn 3/19/2012 9:43:59 AM



USER NAME = .USER.	DESIGNED - EAF	REVISED -
PLOT SCALE = 60.0000' / IN.	DRAWN - EAF	REVISED -
PLOT DATE = 3/19/2012	CHECKED - RS	REVISED -
	DATE - 03/22/2012	REVISED -

**STATE OF ILLINOIS
DEPARTMENT OF TRANSPORTATION**

**GUARDRAIL IMPROVEMENTS - KANE COUNTY
ROADWAY PLANS**

SCALE: 1" = 30' SHEET NO. 10 OF 11 SHEETS STA. TO STA.

F.A. RTE.	SECTION	COUNTY	TOTAL SHEETS	SHEET NO.
•	2011-025-GRR	KANE	19	14
•	VARIOUS ROUTES			
ILLINOIS FED. AID PROJECT			CONTRACT NO. 60P25	