












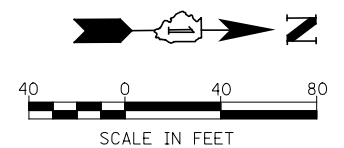
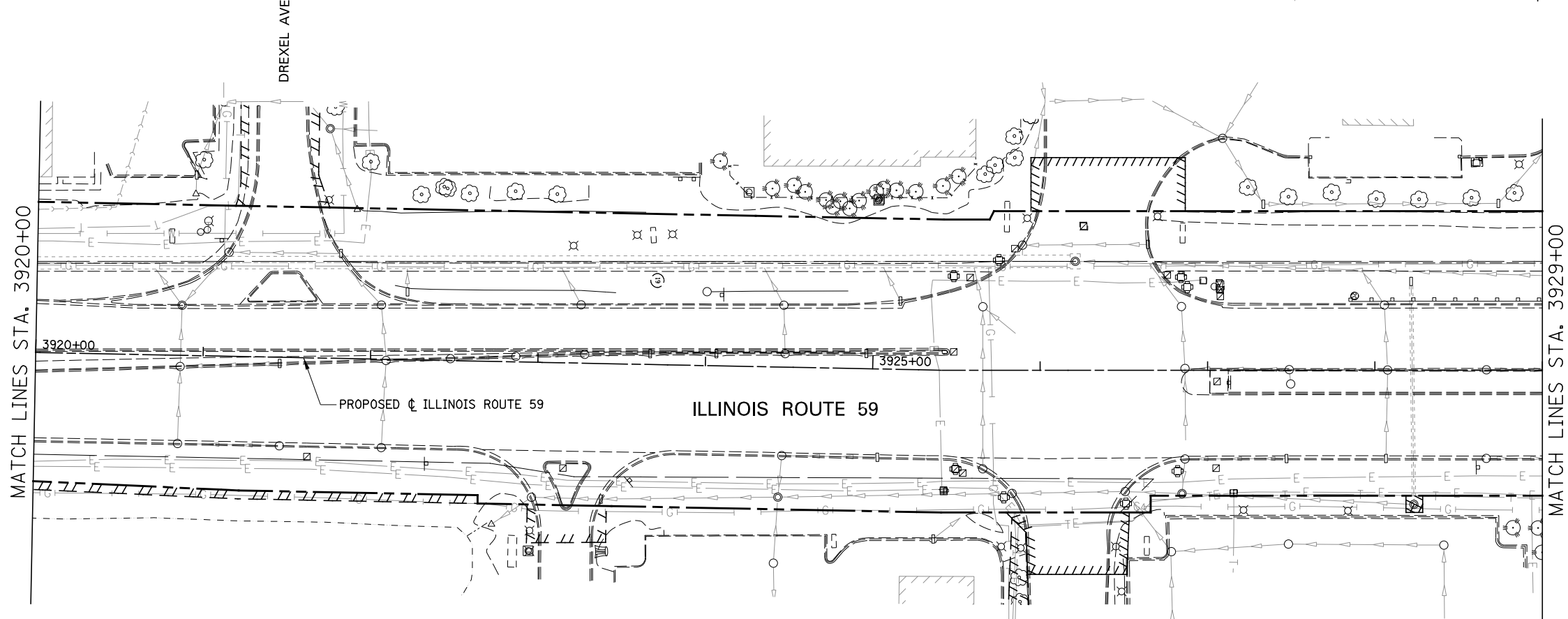
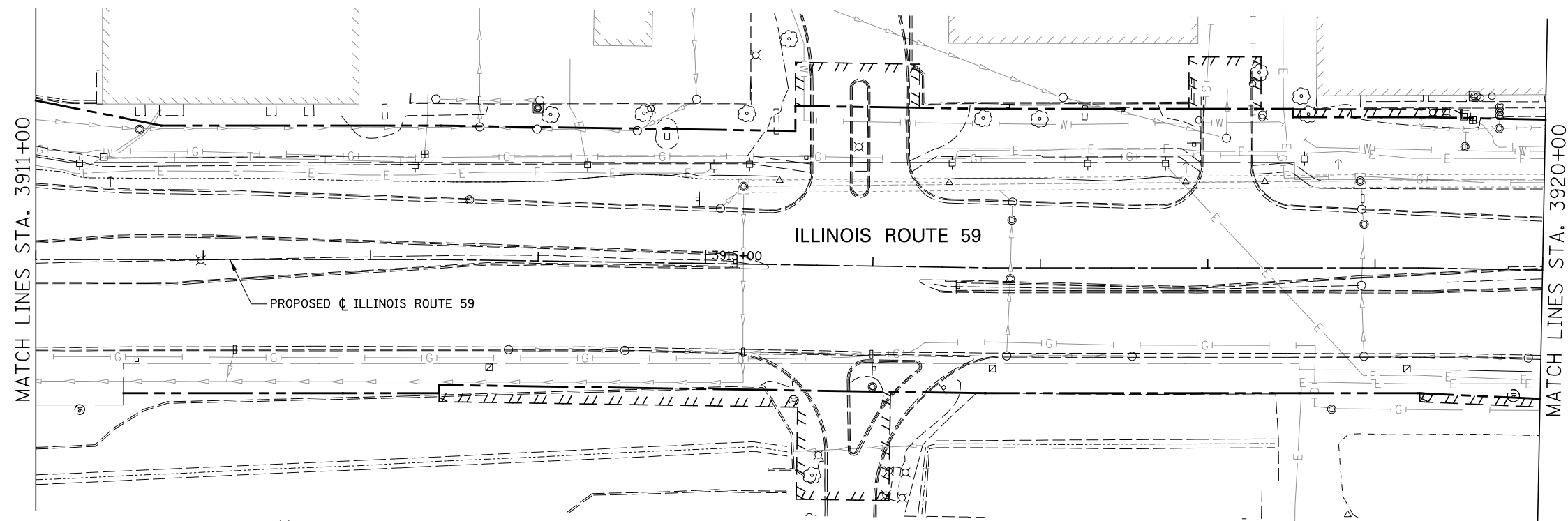


LEGEND

-  # TREE REMOVAL (TREE #)
-  # TREE PRUNING (TREE #)
-  - XXX - TEMPORARY FENCE
-  PERIMETER EROSION BARRIER
-  INLET FILTER
-  INLET AND PIPE PROTECTION
-  TEMPORARY DITCH CHECKS
-  EX ROW
-  EX EASEMENT
-  PR ROW
-  PR TEMP EASEMENT
-  PERMANENT EASEMENT
-  EROSION CONTROL BLANKET
TEMPORARY EROSION CONTROL SEEDING



FILE NAME = *FILEL*	USER NAME = *USER*	DESIGNED <i>CEO</i>	REVISED
		DRAWN <i>KES</i>	REVISED -
	PLOT SCALE = *SCALE*	CHECKED <i>PJO</i>	REVISED -
	PLOT DATE = *DATE*	DATE <i>03-22-2012</i>	REVISED -

**STATE OF ILLINOIS
DEPARTMENT OF TRANSPORTATION**

TREE REMOVAL AND EROSION CONTROL PLAN

SCALE: AS SHOWN | SHEET NO. 2 OF 19 SHEETS | STA. 3911+00 TO STA. 3929+00

F.A.P. RTE.	SECTION	COUNTY	TOTAL SHEETS	SHEET NO.
338	2011-037-DTR	DUPAGE	138	24
CONTRACT NO. 60P43				
ILLINOIS FED. AID PROJECT				