






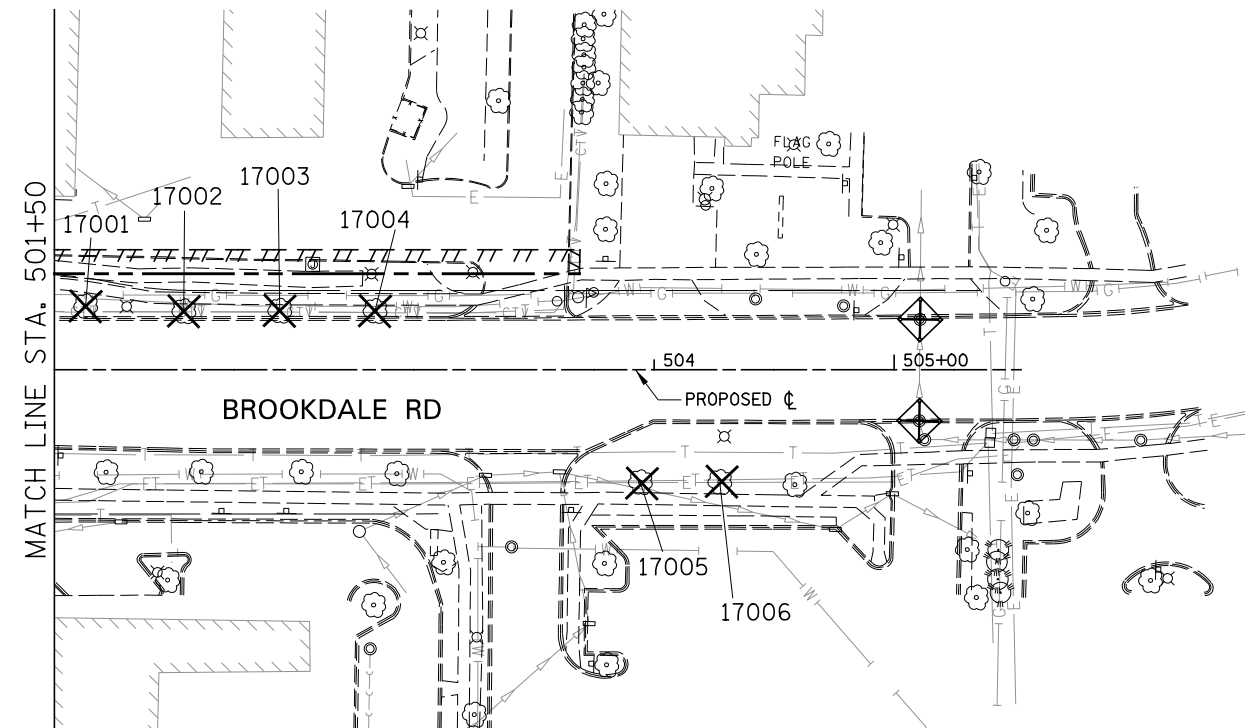


LEGEND

-  # TREE REMOVAL (TREE #)
-  # TREE PRUNING (TREE #)
- xxx - TEMPORARY FENCE
-  PERIMETER EROSION BARRIER
-  INLET FILTER
-  INLET AND PIPE PROTECTION
-  TEMPORARY DITCH CHECKS
- — EX ROW
- //// EX EASEMENT
- - - PR ROW
- /// PR TEMP EASEMENT
- //// PERMANENT EASEMENT
-  EROSION CONTROL BLANKET
TEMPORARY EROSION CONTROL SEEDING



FILE NAME =	USER NAME = #USER#	DESIGNED <i>CEO</i>	REVISED
#FILE#		DRAWN <i>KES</i>	REVISED -
	PLOT SCALE = #SCALE#	CHECKED <i>PJO</i>	REVISED -
	PLOT DATE = #DATE#	DATE <i>03-22-2012</i>	REVISED -

**STATE OF ILLINOIS
DEPARTMENT OF TRANSPORTATION**

TREE REMOVAL AND EROSION CONTROL PLAN

SCALE: AS SHOWN | SHEET NO. 17 OF 19 SHEETS | STA. 501+50 TO STA. 506+50

F.A.P. RTE.	SECTION	COUNTY	TOTAL SHEETS	SHEET NO.
338	2011-037-DTR	DUPAGE	138	39
CONTRACT NO. 60P43				
ILLINOIS FED. AID PROJECT				