









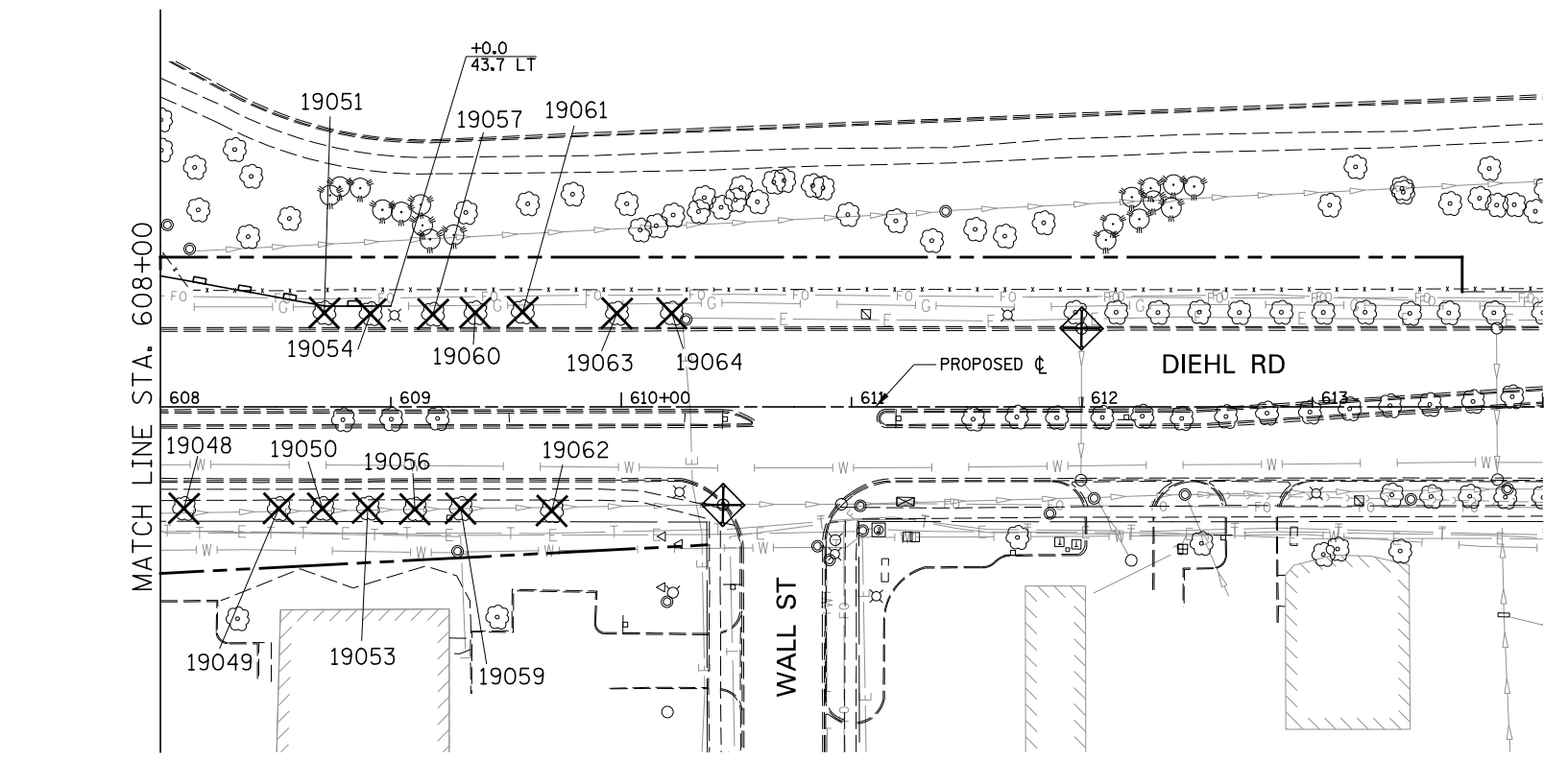
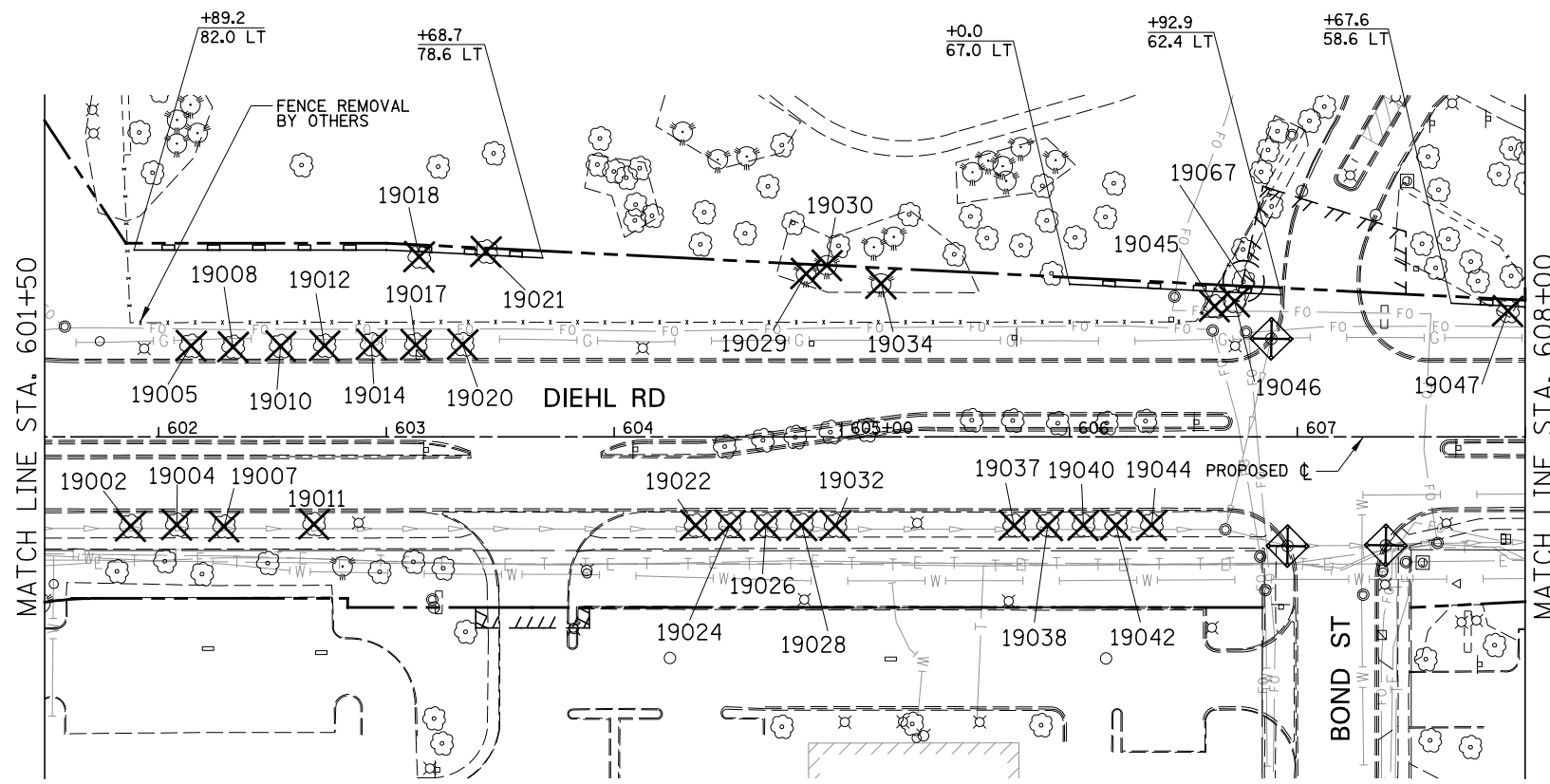


LEGEND

-  # TREE REMOVAL (TREE #)
-  # TREE PRUNING (TREE #)
- xxx - TEMPORARY FENCE
-  PERIMETER EROSION BARRIER
-  INLET FILTER
-  INLET AND PIPE PROTECTION
-  TEMPORARY DITCH CHECKS
- EX ROW
-  EX EASEMENT
- - - PR ROW
-  PR TEMP EASEMENT
-  PERMANENT EASEMENT
-  EROSION CONTROL BLANKET
TEMPORARY EROSION CONTROL SEEDING



FILE NAME = #FILE#	USER NAME = #USER#	DESIGNED <i>CEO</i>	REVISED	STATE OF ILLINOIS DEPARTMENT OF TRANSPORTATION	TREE REMOVAL AND EROSION CONTROL PLAN	F.A.P. RTE. 338	SECTION 2011-037-DTR	COUNTY DUPAGE	TOTAL SHEETS 138	SHEET NO. 41		
	PLOT SCALE = #SCALE#	CHECKED <i>PJO</i>	REVISED -			SCALE: AS SHOWN	SHEET NO. 19 OF 19 SHEETS	STA. 601+50	TO STA. 614+00	CONTRACT NO. 60P43		
	PLOT DATE = #DATE#	DATE <i>03-22-2012</i>	REVISED -			ILLINOIS FED. AID PROJECT						