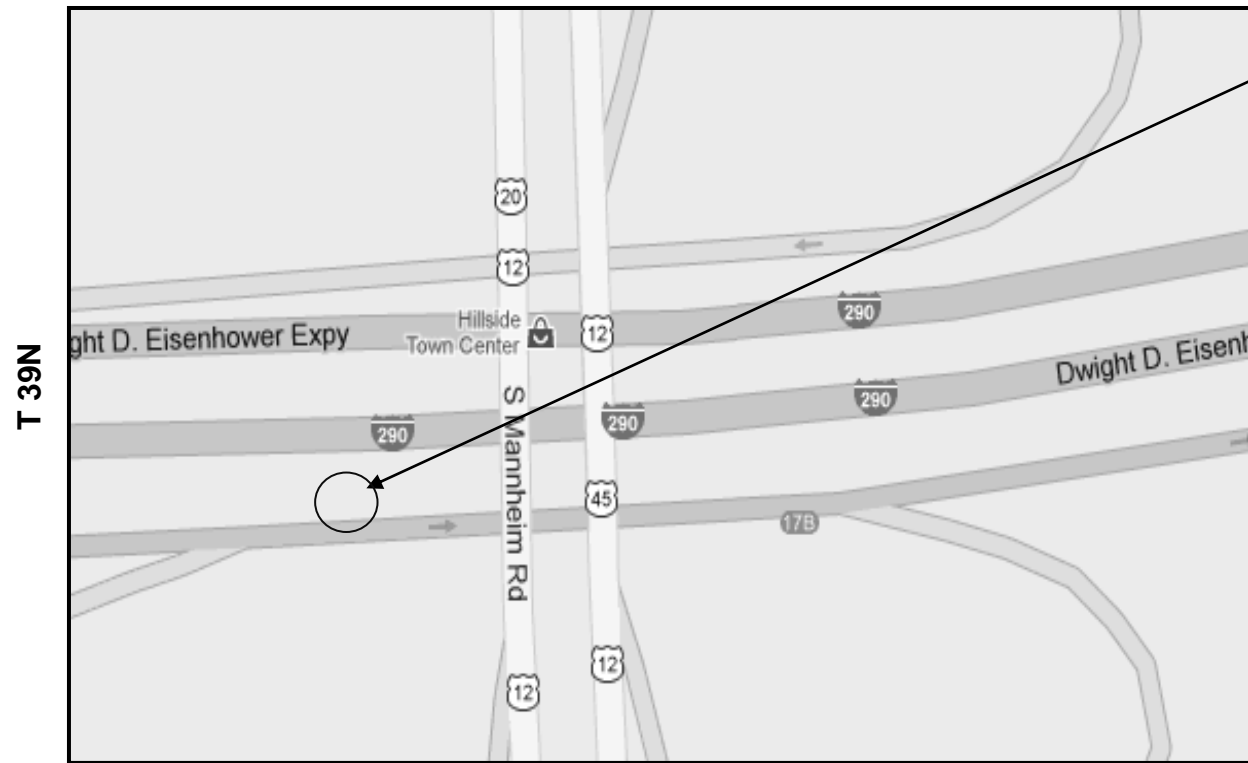


R 12 E

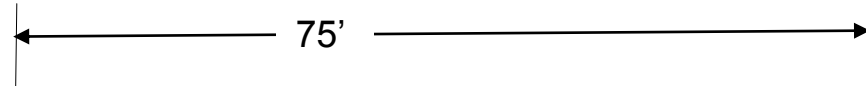
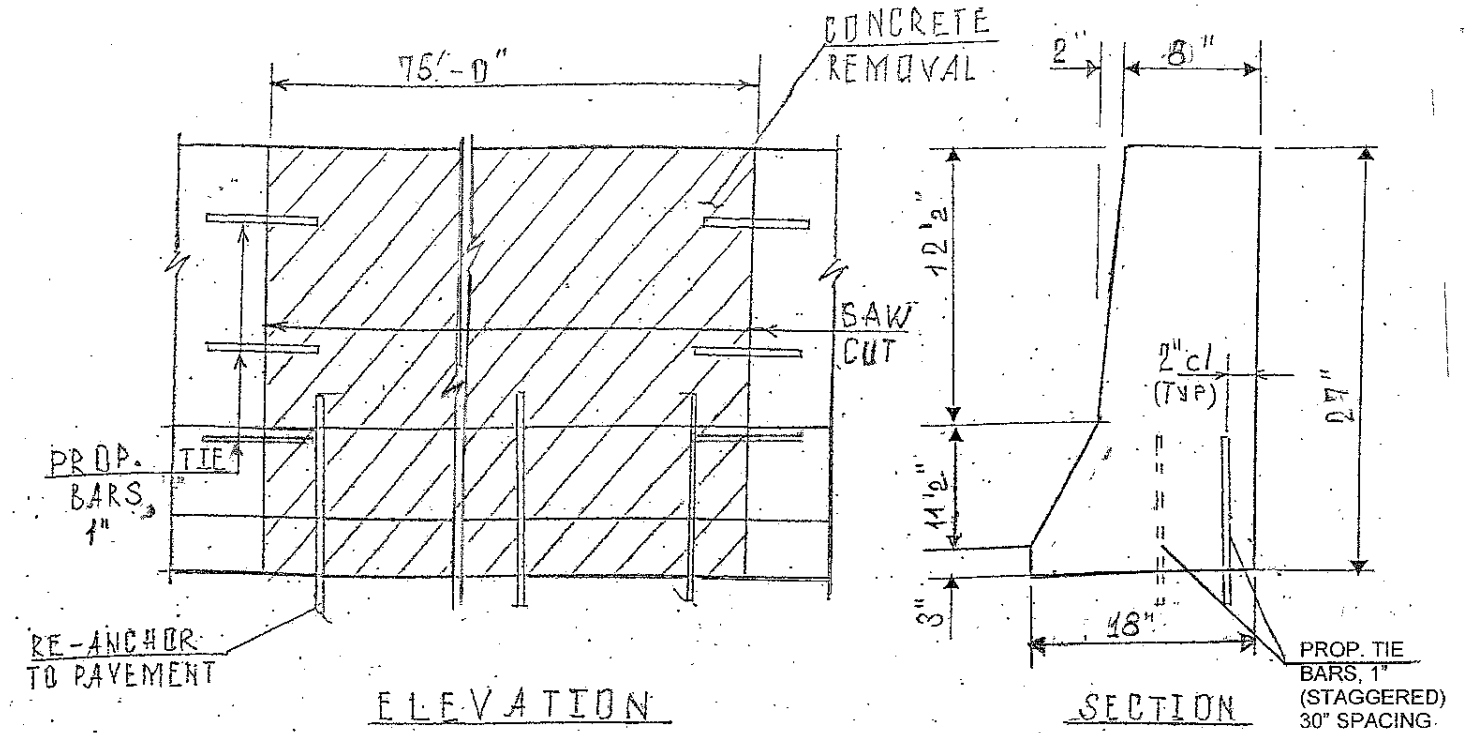
ROUTE	SECTION	COUNTY	TOTAL SHEETS	SHEET NUMBER
VARIOUS	2011-059-I	VARIOUS	44	14

Contract 60P77



LOCATION 4: I-290 (ESENHOWER EXPY) EB
 WEST OF MANNHEIM RD, LEFT SIDE BETWEEN
 COLLECTOR-DISTRIBUTOR & MAINLINE

VILLAGE OF HILLSIDE
 PROVISO TOWNSHIP
 COOK COUNTY



FULL DEPTH REPAIR
 REPLACE 75' OF BARRIER WALL
 FOR MORE DETAILS SEE SHEET #8

BILL OF MATERIALS

ITEM	UNIT	QUANTITY
CONCRETE REMOVAL	CU YD	6.3
CONCRETE STRUCTURE	CU YD	6.3
TIE BARS	EACH	36
SAW CUTS	FOOT	4.8
PROTECTIVE COAT	SQ YD	26.6

TRAFFIC DATA:

I-290: SPEED LIMIT = 55 MPH
 2009 ADT = 220100
 MANNHEIM RD: SPEED LIMIT = 30 MPH
 2009 ADT = 35000

ILLINOIS DEPARTMENT OF TRANSPORTATION

LOCATION: 4
I-290 (ESENHOWER EXPY)
WEST OF MANNHEIM RD