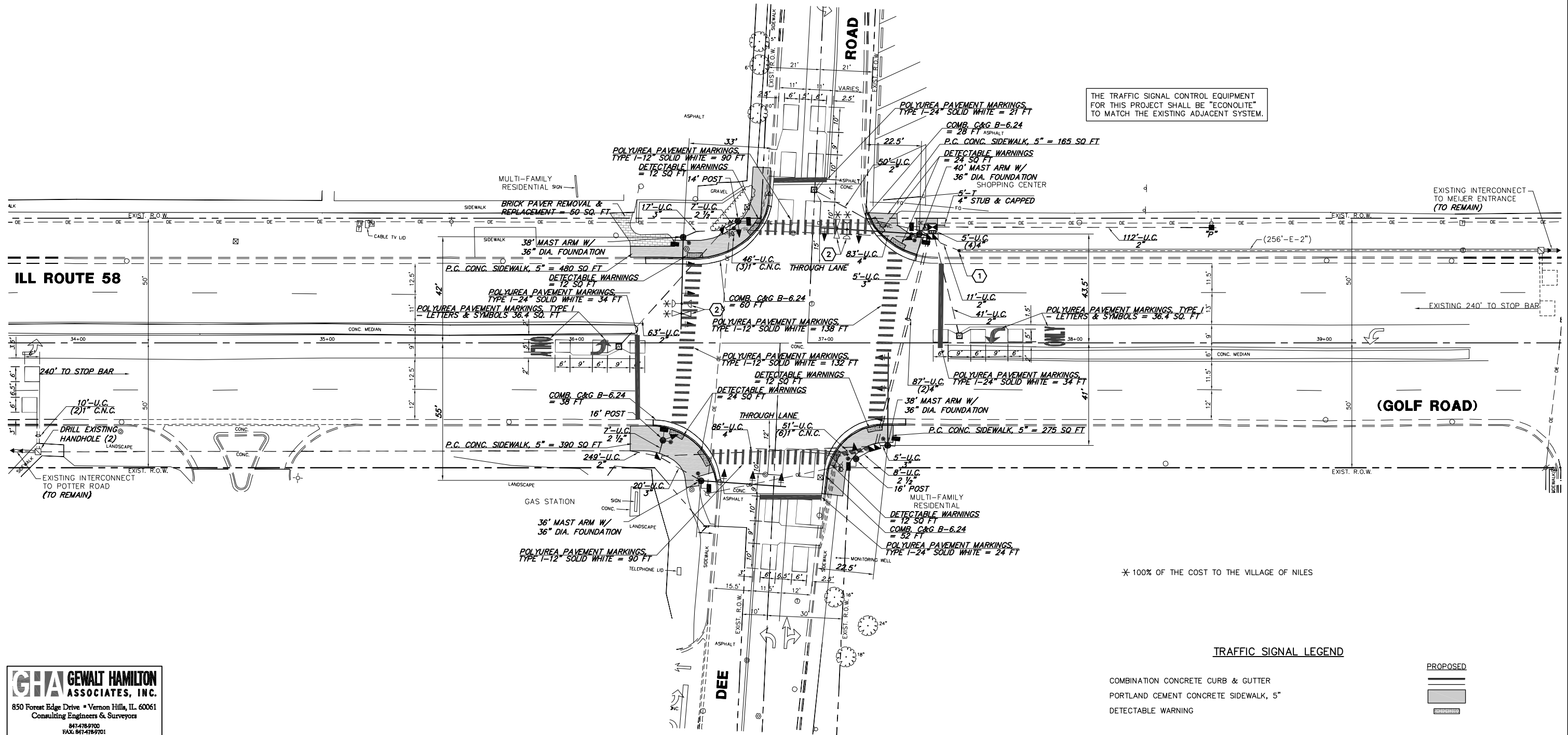
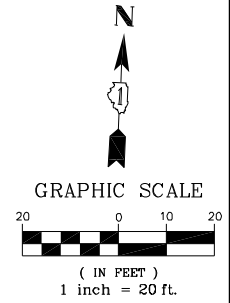


CONSTRUCTION NOTES:

- ① THE CONTRACTOR SHALL LOCATE AND INTERCEPT THE COUPLING OF THE EXISTING 2" CONDUIT AND SPLICE A NEW 2" GALVANIZED STEEL CONDUIT TO RE-ESTABLISH THE FIBER OPTIC INTERCONNECT. THIS WORK SHALL BE INCLUDED IN THE COST OF THE CONDUIT.
- ② THE CONTRACTOR SHALL REINSTALL THE EXISTING LIGHT DETECTORS, CONFIRMATION BEACONS, AND LIGHT DETECTOR AMPLIFIER TO THEIR RESPECTIVE NEW MAST ARMS AND NEW CONTROLLER CABINET.

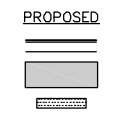


THE TRAFFIC SIGNAL CONTROL EQUIPMENT FOR THIS PROJECT SHALL BE "ECONOLITE" TO MATCH THE EXISTING ADJACENT SYSTEM.

* 100% OF THE COST TO THE VILLAGE OF NILES

TRAFFIC SIGNAL LEGEND

- COMBINATION CONCRETE CURB & GUTTER
- PORTLAND CEMENT CONCRETE SIDEWALK, 5"
- DETECTABLE WARNING



GHA GEWALT HAMILTON ASSOCIATES, INC.
 850 Forest Edge Drive • Vernon Hills, IL 60061
 Consulting Engineers & Surveyors
 847-478-9700
 FAX: 847-478-9701

FILE NAME = 4085.879 - TR1.dwg	USER NAME = ZACH WALLSTEN	DESIGNED - JRD	REVISED -	STATE OF ILLINOIS DEPARTMENT OF TRANSPORTATION	TRAFFIC SIGNAL MODERNIZATION PLAN ILL ROUTE 58 (GOLF ROAD) AT DEE ROAD	F.A.P. RTE. 339	SECTION 2011-211-TS	COUNTY COOK	TOTAL SHEETS 26	SHEET NO. 13	CONTRACT # 60R51	ILINOIS FED. AID PROJECT	
PLOT SCALE = 1" = .0833'	PLOT DATE = 2/1/2012	DRAWN - ZCW	REVISED -			SCALE 1"=20'	SHEET NO. OF SHEETS	STA. TO STA.	GHA #4085.879				
		CHECKED - KLB	REVISED -										
		DATE - 2/1/2012	REVISED -										