

F.A.U. RTE.	SECTION	COUNTY	TOTAL SHEETS	SHEET NO.
1313	( 99B&0808 ) RS-1	COOK	30	1
		ILLINOIS	CONTRACT NO. 60R99	

STATE OF ILLINOIS  
DEPARTMENT OF TRANSPORTATION  
DIVISION OF HIGHWAYS

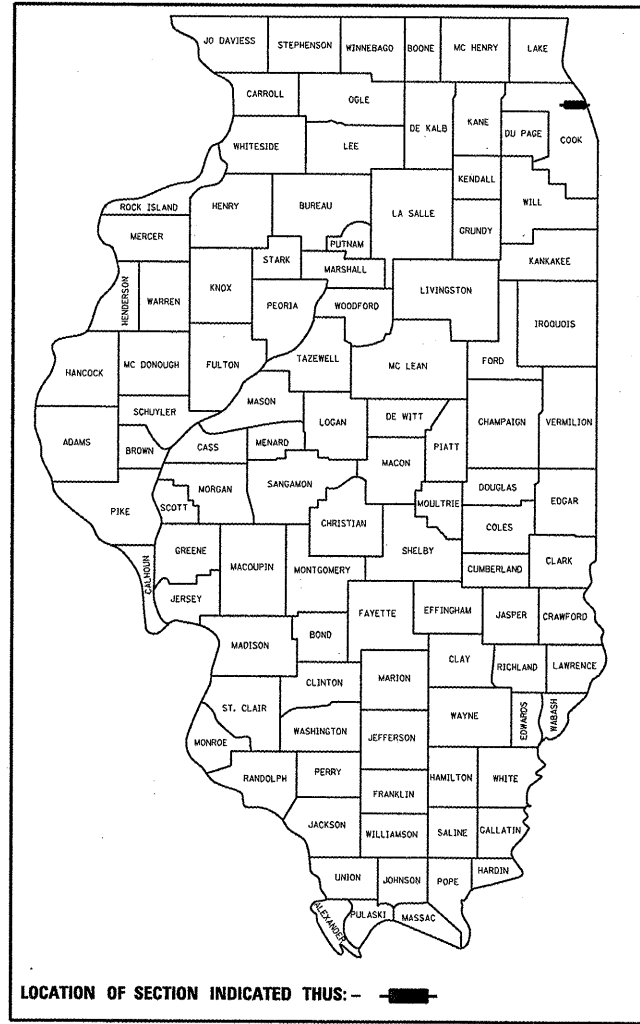
# PROPOSED HIGHWAY PLANS

F.A.U. ROUTE 1313 (CHURCH ST.)  
GROSS POINT RD. TO DODGE AVE.  
SECTION (99B&0808)RS-1  
RESURFACING (3P)  
COOK COUNTY  
C-91-273-12

FOR INDEX OF SHEETS, SEE SHEET NO. 2

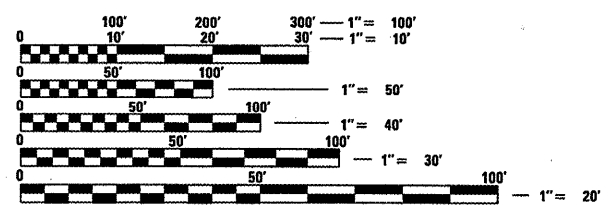
THE PROJECT IS LOCATED IN THE VILLAGE OF SKOKIE AND THE CITY OF EVANSTON

D-91-273-12



LOCATION OF SECTION INDICATED THUS: - [black rectangle] -

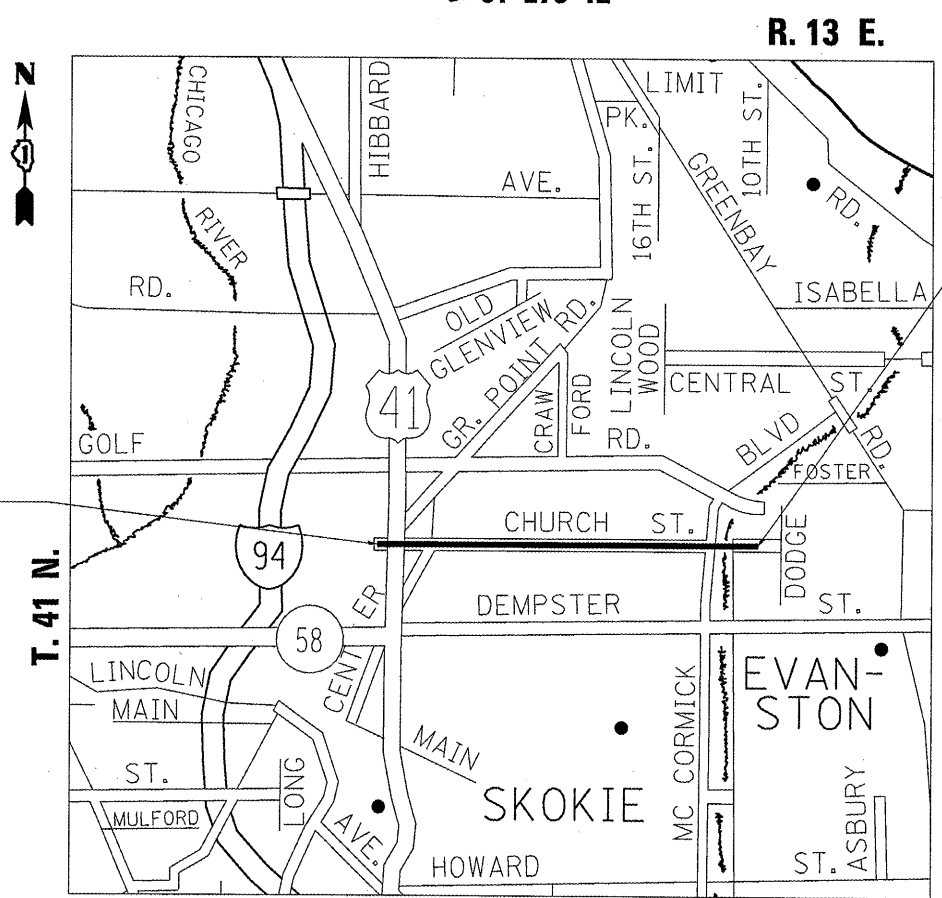
**TRAFFIC DATA**  
2010 ADT = 14900  
POSTED SPEED LIMIT = 20 - 30 MPH



FULL SIZE PLANS HAVE BEEN PREPARED USING STANDARD ENGINEERING SCALES. REDUCED SIZED PLANS WILL NOT CONFORM TO STANDARD SCALES. IN MAKING MEASUREMENTS ON REDUCED PLANS, THE ABOVE SCALES MAY BE USED.

J.U.L.I.E.  
JOINT UTILITY LOCATION INFORMATION FOR EXCAVATION  
1-800-892-0123  
OR 811

PROJECT BEGINS  
STA. 3 + 53



PROJECT ENDS  
STA. 128 + 31

OMISSION:  
STA 107+93 TO STA 113+01

PROJECT ENGINEER: DAN WILGREEN (847) 705-4240  
PROJECT MANAGER: KEN ENG (847) 705-4247

GROSS LENGTH = 12478.0 FT. = 2.363 MILE  
NET LENGTH = 11970.0 FT. = 2.267 MILE

CONTRACT NO. 60R99

STATE OF ILLINOIS  
DEPARTMENT OF TRANSPORTATION  
DIVISION OF HIGHWAYS

SUBMITTED April 3 2012  
Diane Okrofo 1/5/12  
DEPUTY DIRECTOR OF HIGHWAYS, REGION ENGINEER

May 11 2012  
John D. Baranzelli P.E.  
ENGINEER OF DESIGN AND ENVIRONMENT

May 11 2012  
William R. Freyer  
DIRECTOR OF HIGHWAYS, CHIEF ENGINEER

PRINTED BY THE AUTHORITY  
OF THE STATE OF ILLINOIS