

MATCHLINE PAGE #51



500' BACK FROM YIELD SIGN

**WORK ZONE**  
**SPEED LIMIT**  
**45**  
 \$375 FINE  
 MINIMUM

3




3

1

3

MATCHLINE PAGE #53

**LEGEND**

-  WORK ZONE (ROADWAY CLOSED) 1 USE TYPE II BARRICADE, DRUM OR VERTICAL BARRICADE WITH STEADY BURN MONO-DIRECTIONAL LIGHT AT 25' SPACING
-  PATCH LOCATION 2 USE TYPE II BARRICADE, DRUM OR VERTICAL BARRICADE WITH STEADY BURN MONO-DIRECTIONAL LIGHT AT 50' SPACING
-  CRACK SEAL/FILL LOCATION 3 USE TYPE II BARRICADE, DRUM OR VERTICAL BARRICADE WITH STEADY BURN MONO-DIRECTIONAL LIGHT AT 100' SPACING

NOTE:  
 UNLESS OTHERWISE INDICATED, USE THE STANDARD REFERED TO FOR SIGNING AND BARRICADING.  
 ALL EXISTING SPEED LIMIT AND TRUCK LANE RESTRICTION SIGNS SHALL BE COVERED WITHIN CONSTRUCTION ZONES.

FILE NAME =	USER NAME = 11oydjm	DESIGNED -	REVISED -	<b>STATE OF ILLINOIS DEPARTMENT OF TRANSPORTATION</b>	<b>ROADWAY AND SUGGESTED MAINTENANCE OF TRAFFIC STAGE 2</b>	F.A.I. RTE. =	SECTION	COUNTY	TOTAL SHEETS	SHEET NO.
et:\pw\work\p1dot\11oydjm\d0298297\0133012-sh1-p1en.dgn	DRAWN -	REVISED -	80/94			2012-002CRC-PP	COOK	91	52	
PLOT SCALE = 100.0000' / in.	CHECKED -	REVISED -	CONTRACT NO. 60T34							
PLOT DATE = 4/4/2012	DATE -	REVISED -	ILLINOIS FED. AID PROJECT							
				SCALE:	SHEET OF SHEETS	STA.	TO STA.			