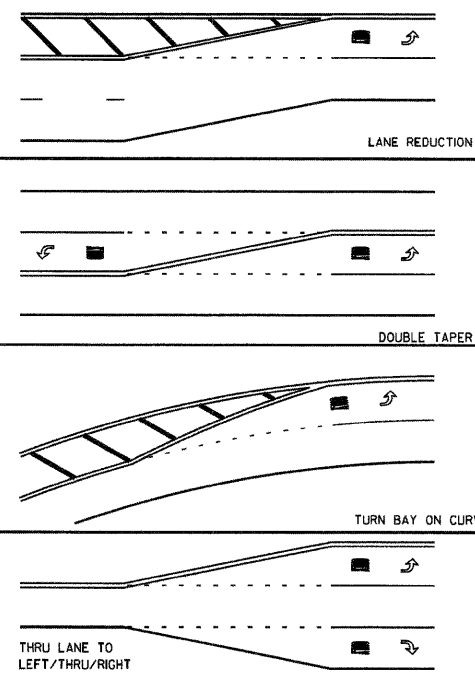


DATE: _____ BY: _____
 SURVEYED: _____
 ORIGINAL SURVEY: _____
 NOTE BOOK: _____
 TEMPLATE: _____
 AREAS CHECKED: _____

DATE: _____ BY: _____
 SURVEYED: _____
 ORIGINAL SURVEY: _____
 NOTE BOOK: _____
 TEMPLATE: _____
 AREAS CHECKED: _____

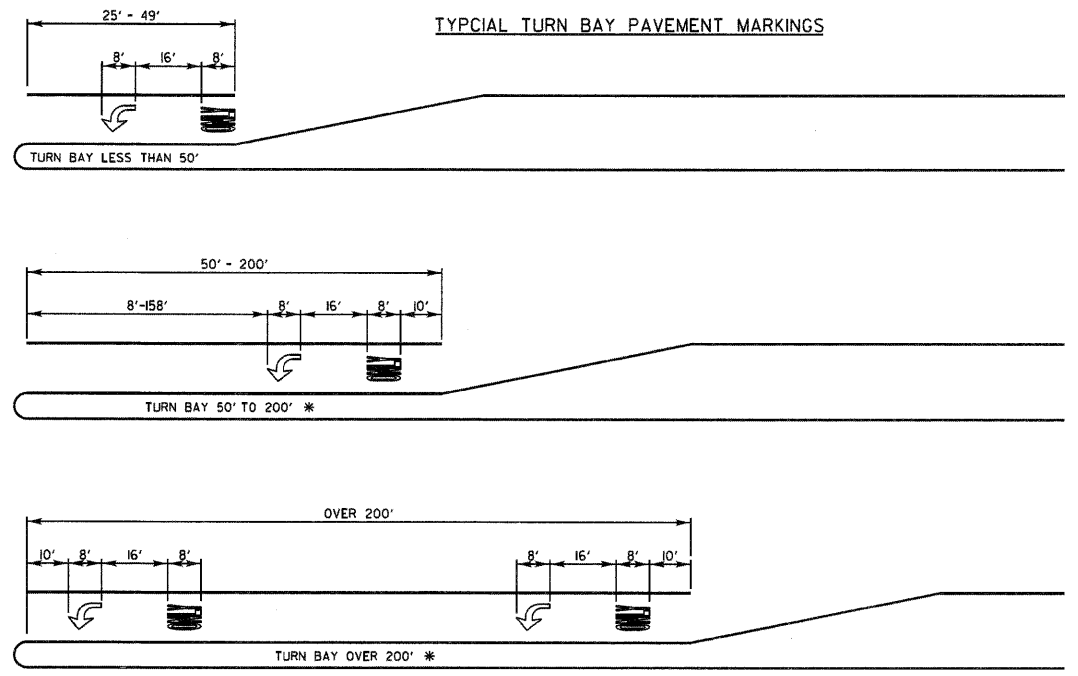
TYPICAL MINI-SKIP PAVEMENT MARKINGS



MINI-SKIPS ARE 2 FEET WHITE LINE WITH 6 FEET SPACING, THE MINI-SKIP IS THE SAME WIDTH AS THE PAVEMENT MARKING LINE, IT EXTENDS.

TYPICAL PAVEMENT MARKINGS

TYPICAL TURN BAY PAVEMENT MARKINGS



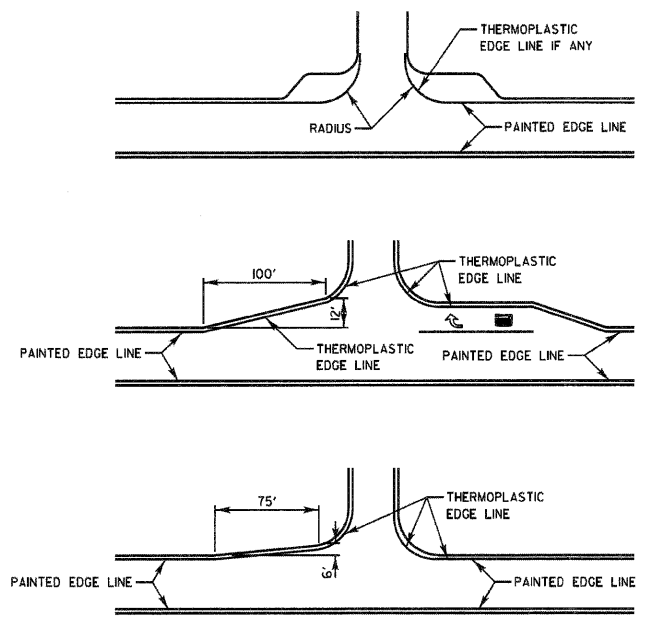
* AT INTERSECTIONS WITH VIDEO DETECTION, THE ARROW AND ONLY PAVEMENT MARKINGS SHALL BE A MINIMUM OF 30' BEHIND THE STOP BAR.

AREA = 15.6 SQ. FT.

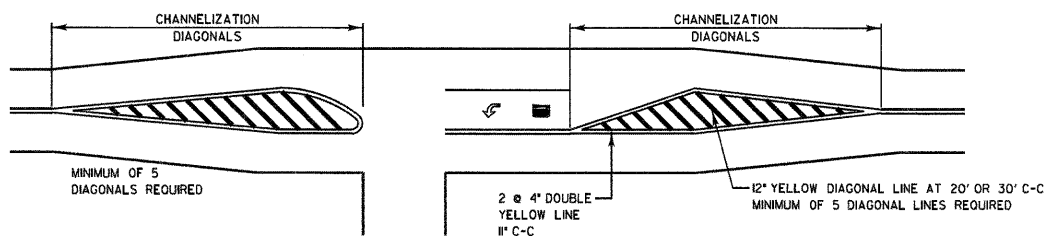
AREA = 20.8 SQ. FT.

FULL SIZE LETTERS (8") AND ARROWS SHALL BE USED. TURN LANES IN EXCESS OF 400' IN LENGTH MAY HAVE AN ADDITIONAL SET OF ARROW W/ "ONLY" INSTALLED MIDWAY BETWEEN THE OTHER TWO SETS OF ARROW W/ "ONLY".

EDGE LINE RADII AT SIDE STREETS

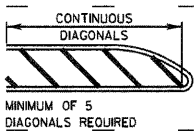


TWO LANE ROAD

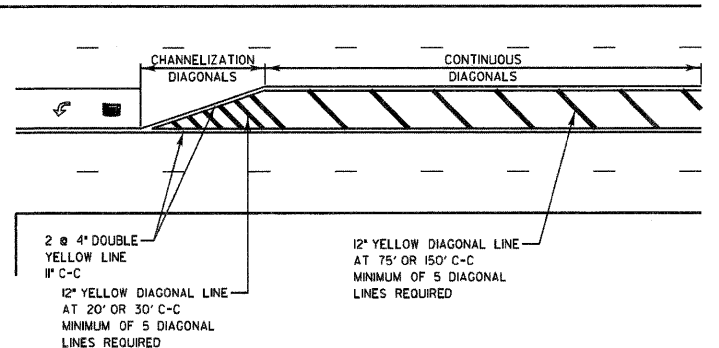


TYPICAL DIAGONAL SPACING

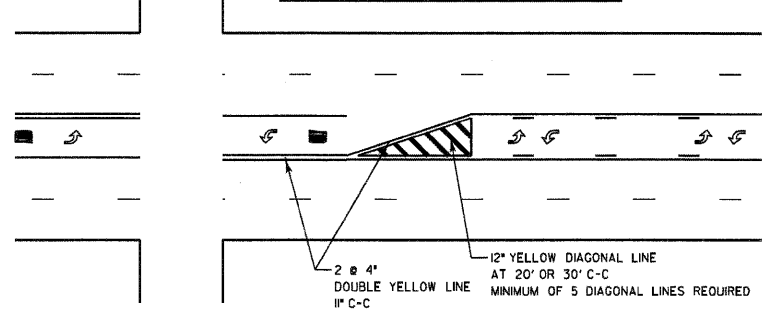
SPEED LIMIT RANGE	DIAGONAL SPACING	
	CONTINUOUS	INTERSECTION CHANNELIZATION
30-45 MPH	75 FT.	20 FT.
OVER 45 MPH	150 FT.	30 FT.



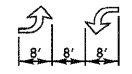
3 TO 5 LANE ROAD



TWO-WAY LEFT TO LEFT TURN BAY



DUAL LEFT TURN ARROWS



A MINIMUM OF TWO PAIRS OF DUAL LEFT TURN ARROWS SHALL BE USED, THE DUAL LEFT TURN ARROWS SHALL BE WHITE IN COLOR, THE INTERVAL BETWEEN SETS OF DUAL LEFT TURN ARROWS SHOULD BE 200' AND 300'.

31.2 SQ. FT. MINIMUM OF 2 SETS REQUIRED

REVISIONS	DATE
Separated Railroad Sheet	06/02/08

Lake County Division of Transportation

APPROVED BY: A. KHAWAJA DATE: APRIL 1, 2007

TYPICAL PAVEMENT MARKINGS FOR COUNTY HIGHWAYS

SHEET 1 OF 2

LC7800

NO.	REVISIONS / REMARKS	DATE	BY	SURVEYOR	DESIGNER/LIAISON	PLOTTED BY

FILE NAME: C:\Documents and Settings\hdmg\My Documents\LCDOT DETAILS\LC7800 TYPICAL PAVEMENT MARKINGS FOR COUNTY HIGHWAYS.dgn



PROJECT NAME
LAKE COUNTY STANDARDS & DETAILS

ROUTE	SECTION	SECTION NUMBER	SHEET	SHEETS
CHXX	XXX	XX-XXXXX-XX-XX	XXX	XXX



DESIGNED - JRR	REVISED -
DRAWN - JRR	REVISED -
CHECKED - RTM	REVISED -
DATE - 10/24/2011	REVISED -

STATE OF ILLINOIS DEPARTMENT OF TRANSPORTATION

SHEET NO. 6 OF 9 SHEETS STA. TO STA.

F.A.U. RTE.	SECTION	COUNTY	TOTAL SHEETS	SHEET NO.
364	02-00051-08-WR	LAKE	188	185

FED. ROAD DIST. NO. 1 ILLINOIS FED. AID PROJECT

CONTRACT NO. 63649