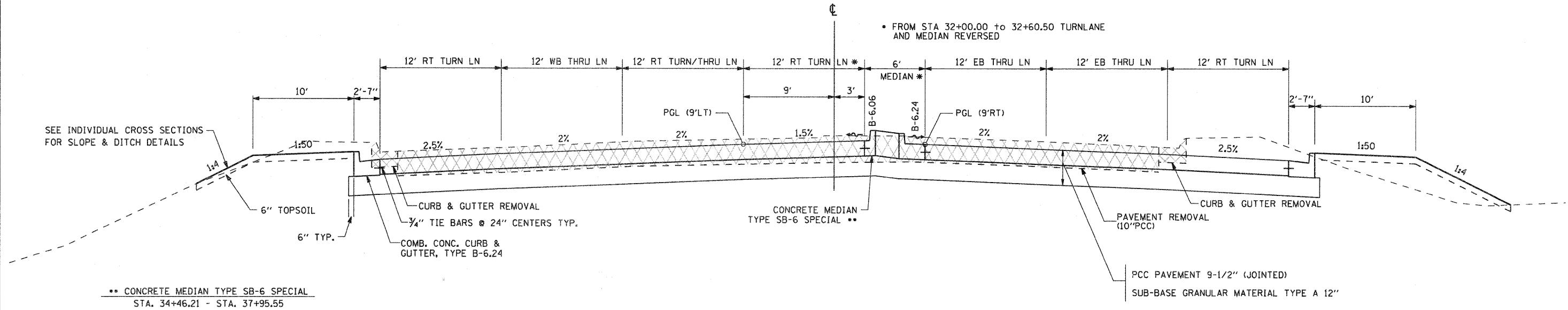
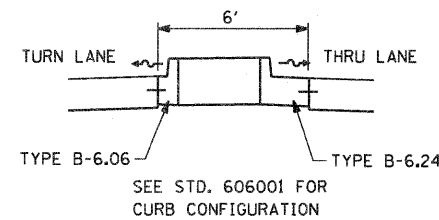


HARRISON AVENUE  
 STA. 32+00.00 - STA. 38+38.96

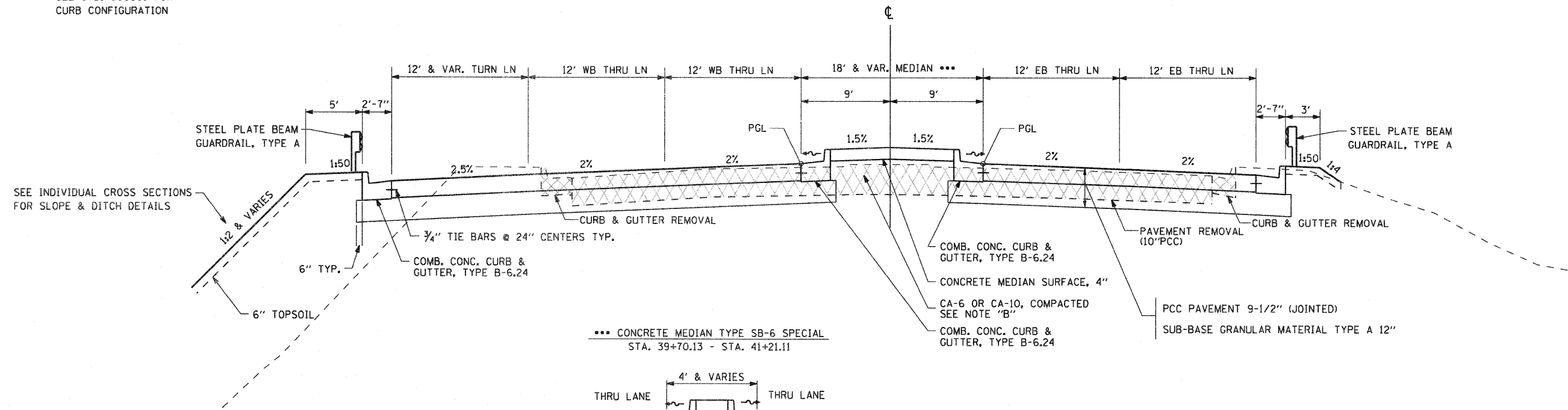
NOTE: NO MEDIAN STA. 32+60.50 - 34+46.21  
 STA. 37+95.55 - 38+72.79



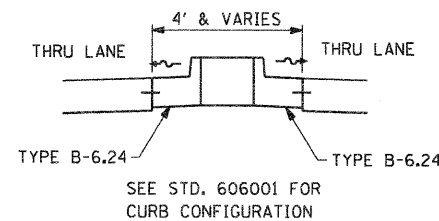
\*\* CONCRETE MEDIAN TYPE SB-6 SPECIAL  
 STA. 34+46.21 - STA. 37+95.55



HARRISON AVENUE  
 STA. 38+38.96 - STA. 41+04.18



\*\*\* CONCRETE MEDIAN TYPE SB-6 SPECIAL  
 STA. 39+70.13 - STA. 41+21.11



NOTE "B"  
 THE COST OF THE CA-6 OR CA-10  
 IS TO BE INCLUDED IN THE COST  
 OF EACH TYPE OF MEDIAN

FILE NAME =	USER NAME = petp	DESIGNED -	REVISED -	<b>STATE OF ILLINOIS DEPARTMENT OF TRANSPORTATION</b>	<b>FAP 742 (IL 2) TYPICAL SECTIONS</b>	F.A.P. RTE.	SECTION	COUNTY	TOTAL SHEETS	SHEET NO.
G:\2010\TRANS\BI\0101\DO\Typical\01500-Typical.dgn		DRAWN -	REVISED -			734	34R	WINNEBAGO	491	30
PLOT SCALE = 10,0000' / IN.		CHECKED -	REVISED -			CONTRACT NO. 64515				
PLOT DATE = 1/25/2012		DATE -	REVISED -			ILLINOIS FED. AID PROJECT				
						SCALE: N/A	SHEET NO. OF SHEETS	STA. TO STA.		