

MATCH LINE STA 294+00

MATCH LINE STA 300+00

IL RTE 2 S.B.

IL RTE 2 N.B.

PROPOSED R.O.W.

TEMPORARY EASEMENT

EXISTING R.O.W.

EXISTING R.O.W.

EXISTING R.O.W.




EROSION CONTROL BLANKET (TYP)

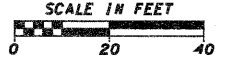
CONSTRUCTION LIMITS (TYP)

RIPRAP, A4
FILTER FABRIC
(58.9 SY)

RIPRAP, A5
FILTER FABRIC
(85.2 SY)

LEGEND

-  INLET & PIPE PROTECTION
-  TEMPORARY DITCH CHECKS
-  PERIMETER EROSION BARRIER



FILE NAME =	USER NAME = pcp	DESIGNED -	REVISED -	STATE OF ILLINOIS DEPARTMENT OF TRANSPORTATION	FAP 742 (IL 2) EROSION CONTROL AND RIGHT-OF-WAY			F.A.P. RTE.	SECTION	COUNTY	TOTAL SHEETS	SHEET NO.
g:\2010\trans\b10t001\dgn\Erosion Sheets	IL2\001500 ER IL2 14.dgn	DRAWN -	REVISED -		742	34R	WINNEBAGO	491	172	CONTRACT NO. 64515		
	PLOT SCALE = 20.0000' / IN.	CHECKED -	REVISED -		SCALE: 1" = 20'			SHEET NO. OF SHEETS STA. 294+00.00 TO STA. 300+00.00			ILLINOIS FED. AID PROJECT	
	PLOT DATE = 1/26/2012	DATE -	REVISED -									