





- LEGEND**
-  INLET & PIPE PROTECTION
 -  TEMPORARY DITCH CHECKS
 -  PERIMETER EROSION BARRIER



FILE NAME =	USER NAME = patp	DESIGNED -	REVISED -	STATE OF ILLINOIS DEPARTMENT OF TRANSPORTATION	SW RAMP EROSION CONTROL AND RIGHT-OF-WAY		F.A.P. RTE.	SECTION	COUNTY	TOTAL SHEETS	SHEET NO.	
g:\2010\trans\18t001\dgn\Erosion Sheets	RAMPS\081500 ER SW ramp.dgn	DRAWN -	REVISED -		SCALE: 1" = 20'	SHEET NO. OF SHEETS	STA. 26016+50.00 TO STA. 26019+83.08	742	34R	WINNEBAGO	491	180
	PLOT SCALE = 20,0000' / IN.	CHECKED -	REVISED -					CONTRACT NO. 64515				
	PLOT DATE = 1/25/2012	DATE -	REVISED -					ILLINOIS FED. AID PROJECT				