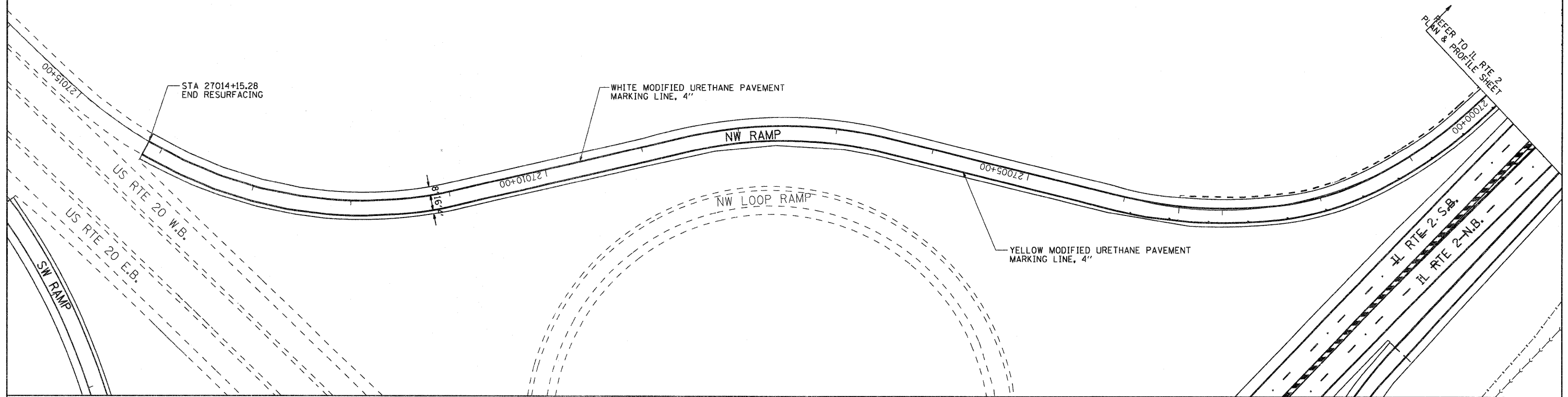

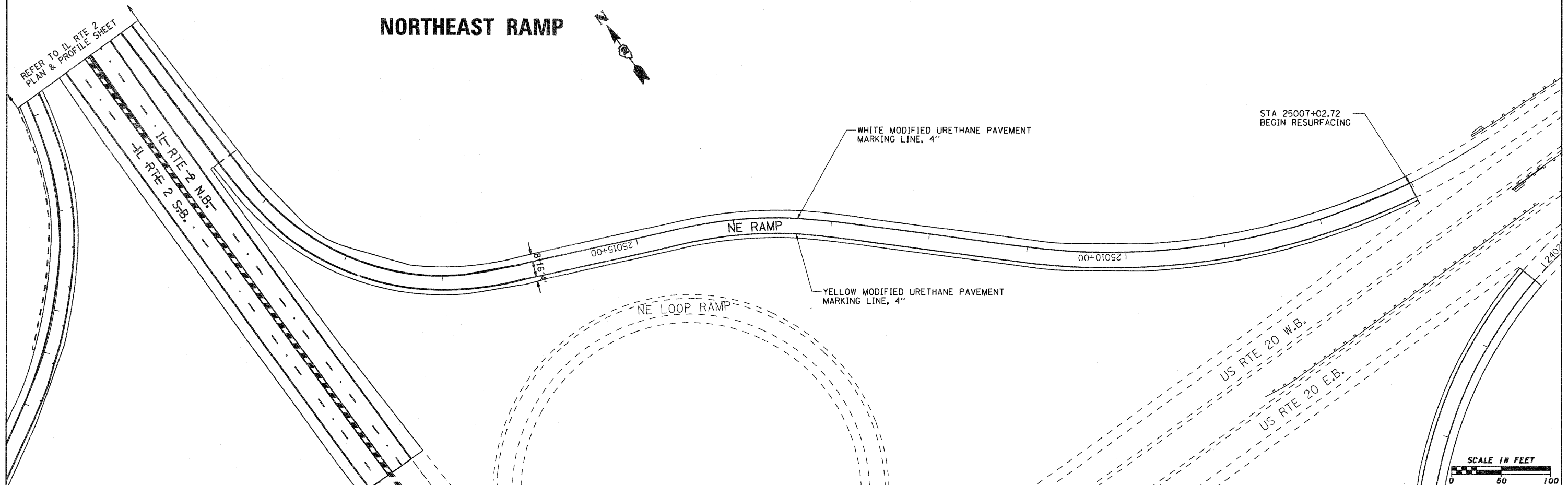



NORTHWEST RAMP



NORTHEAST RAMP



FILE NAME = g:\2010\trans\10t001\dgn\Pavement Mark	USER NAME = pstp	DESIGNED -	REVISED -	STATE OF ILLINOIS DEPARTMENT OF TRANSPORTATION	US ROUTE 20 BYPASS NORTHWEST & NORTHEAST RAMPS SIGNING AND PAVEMENT MARKING DETAILS	F.A.P. RTE. 742	SECTION 34R	COUNTY WINNEBAGO	TOTAL SHEETS 491	SHEET NO. 281		
	ngs\OVERLAY RAMPS\RAMPS.dgn	DRAWN -	REVISED -			SCALE: 1" = 50'	SHEET NO. OF SHEETS	STA. TO STA.	ILLINOIS FED. AID PROJECT			
	PLOT SCALE = 50.0000' / IN.	CHECKED -	REVISED -									
	PLOT DATE = 1/27/2012	DATE -	REVISED -									