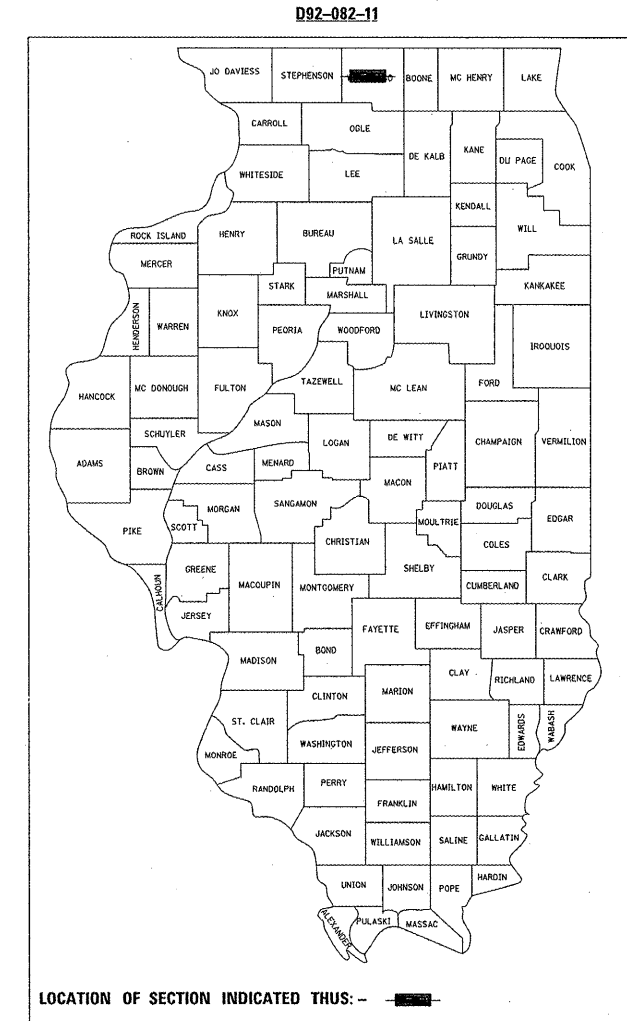


STATE OF ILLINOIS
DEPARTMENT OF TRANSPORTATION
DIVISION OF HIGHWAYS
PROPOSED
HIGHWAY PLANS

F.A.P. RTE.	SECTION	COUNTY	TOTAL SHEETS	SHEET NO.
301	(17, 40)M-3	WINNEBAGO	19	1
		ILLINOIS	CONTRACT NO. 64H15	

long section number
multiple county names

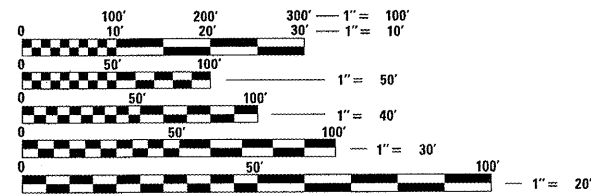
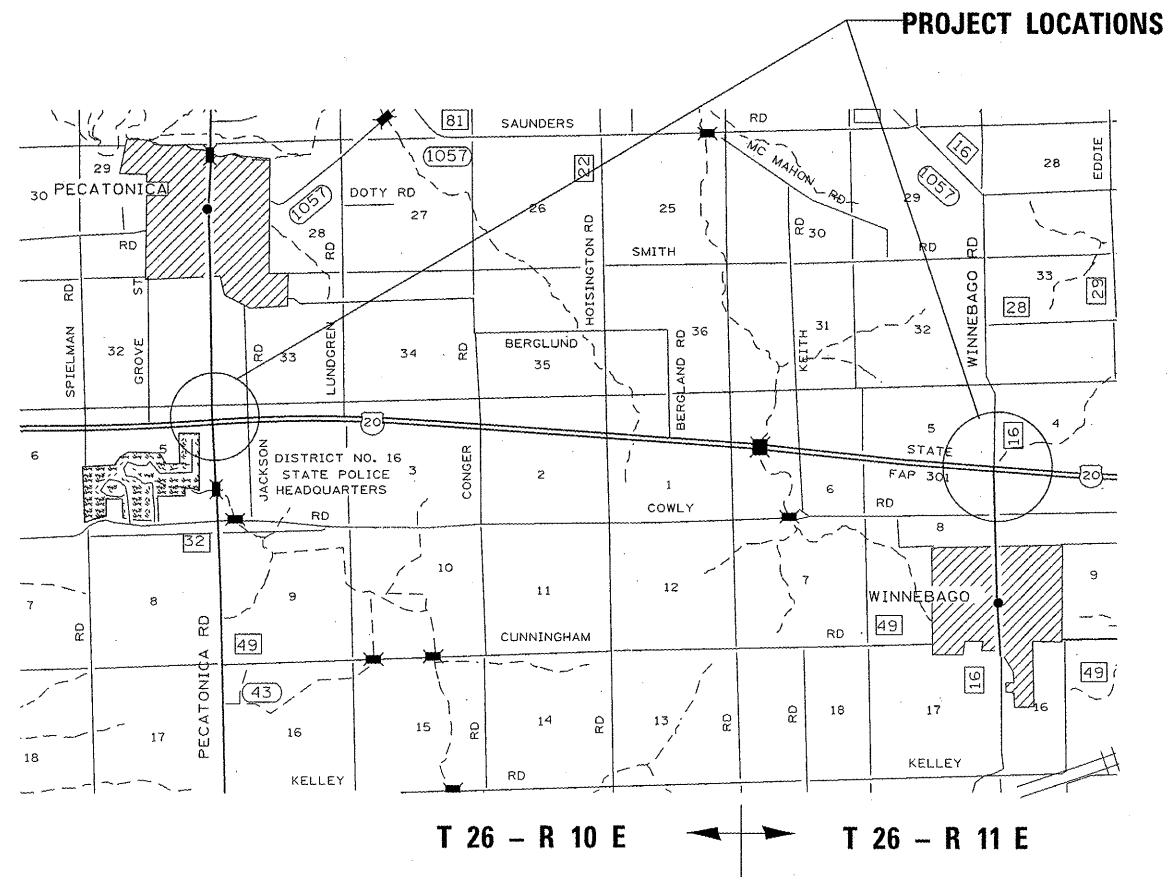


- INDEX OF SHEETS**
- 1 COVER SHEET & INDEX OF SHEETS
 - 2 SUMMARY OF QUANTITIES
 - 3 GENERAL NOTES & UTILITIES
 - 4-9 PLAN SHEETS
 - 10-15 PAVEMENT MARKING DETAIL
 - 16 SIGN DETAILS
 - 17 SOLAR POWERED FLASHING BEACON DETAIL
 - 18-20 DISTRICT STANDARD 41.1

- 701106-2 OFF ROAD OPERATIONS, MULTILANE, MORE THAN 15' (4.5m) AWAY
- 701101-02 OFF ROAD OPERATIONS MULTILANE, 15' (4.5m) TO 24" (600mm) FROM PAVEMENT EDGE
- 701400-05 APPROACH TO LANE CLOSURE, FREEWAY/EXPRESSWAY
- 701406-06 LANE CLOSURE FREEWAY/EXPRESSWAY
- 701426-04 LANE CLOSURE, MULTILANE, INTERMITTENT OR MOVING OPERATIONS FOR SPEEDS > 45 MPH
- 701901-02 TRAFFIC CONTROL DEVICES
- 701701-08 URBAN LANE CLOSURE, MULTILANE INTERSECTION
- 814001-02 HANDHOLES

FAP ROUTE 301 (US 20)
SECTION (17, 40)M-3
PROJECT : HSIP-0301 (009)
TYPE of IMPROVEMENT
WINNEBAGO COUNTY

C-92-123-11



FULL SIZE PLANS HAVE BEEN PREPARED USING STANDARD ENGINEERING SCALES. REDUCED SIZED PLANS WILL NOT CONFORM TO STANDARD SCALES. IN MAKING MEASUREMENTS ON REDUCED PLANS, THE ABOVE SCALES MAY BE USED.

J.U.L.I.E.
JOINT UTILITY LOCATION INFORMATION FOR EXCAVATION
1-800-892-0123
OR 811

PROJECT ENGINEER SCOTT KULLERSTRAND 815.284.5468
PROJECT MANAGER KRISTINE HILL 815.284.5476

CONTRACT NO. 64H15

STATE OF ILLINOIS
DEPARTMENT OF TRANSPORTATION
DIVISION OF HIGHWAYS

SUBMITTED March 14 2012
Eric S. Chackel
DEPUTY DIRECTOR OF HIGHWAYS, REGION ENGINEER

May 11 2012
John D. Baranzeli, P.E.
ENGINEER OF DESIGN AND ENVIRONMENT

May 11 2012
William R. Frey, Jr.
DIRECTOR OF HIGHWAYS, CHIEF ENGINEER

PRINTED BY THE AUTHORITY
OF THE STATE OF ILLINOIS