

- INDEX OF SHEETS**
- COVER SHEET
 - GENERAL NOTES
 - SUMMARY OF QUANTITIES
 - TYPICAL SECTIONS
 - PATCHING SCHEDULE- NBL
 - PATCHING SCHEDULE - SBL
 - PAVEMENT MARKING SCHEDULES
 - TRAFFIC CONTROL AND PROTECTION, STANDARD 701400 (SPECIAL)
 - CLASS A PATCHING DETAILS
 - TYPICAL PAVEMENT MARKINGS

- STANDARDS**
- 000001-06 STANDARD SYMBOLS, ABBREVIATIONS AND PATTERNS
 - 001001-02 AREAS OF REINFORCEMENT BARS
 - 001006 DECIMAL OF AN INCH AND OF A FOOT
 - 421001-02 BAR REINFORCEMENT FOR CRC PAVEMENT
 - 701001-02 OFF-ROAD OPERATIONS 2L, 2W, MORE THAN 15' (4.5 m) AWAY
 - 701006-03 OFF-ROAD OPERATIONS 2L, 2W, 15' (4.5 m) TO 24" (600 mm) FROM PAVEMENT EDGE
 - 701101-02 OFF-ROAD OPERATIONS MULTILANE, 15' (4.5 m) TO 24" (600 mm) FROM PAVEMENT EDGE
 - 701106-02 OFF-ROAD OPERATIONS, MULTILANE, MORE THAN 15' (4.5 m) AWAY
 - 701401-05 LANE CLOSURE, FREEWAY/EXPRESSWAY
 - 701411-05 LANE CLOSURE, MULTILANE, AT ENTRANCE OR EXIT RAMP FOR SPEEDS ≥ 45 MPH
 - 701426-04 LANE CLOSURE, MULTILANE INTERMITTENT OR MOVING OPERATION, FOR SPEEDS ≥ 45 MPH
 - 701901-02 TRAFFIC CONTROL DEVICES

STATE OF ILLINOIS
DEPARTMENT OF TRANSPORTATION
DIVISION OF HIGHWAYS

PROPOSED HIGHWAY PLANS

FAI ROUTE 57 (I-57)
SECTION D3 PAVEMENT PATCHING 2013-4

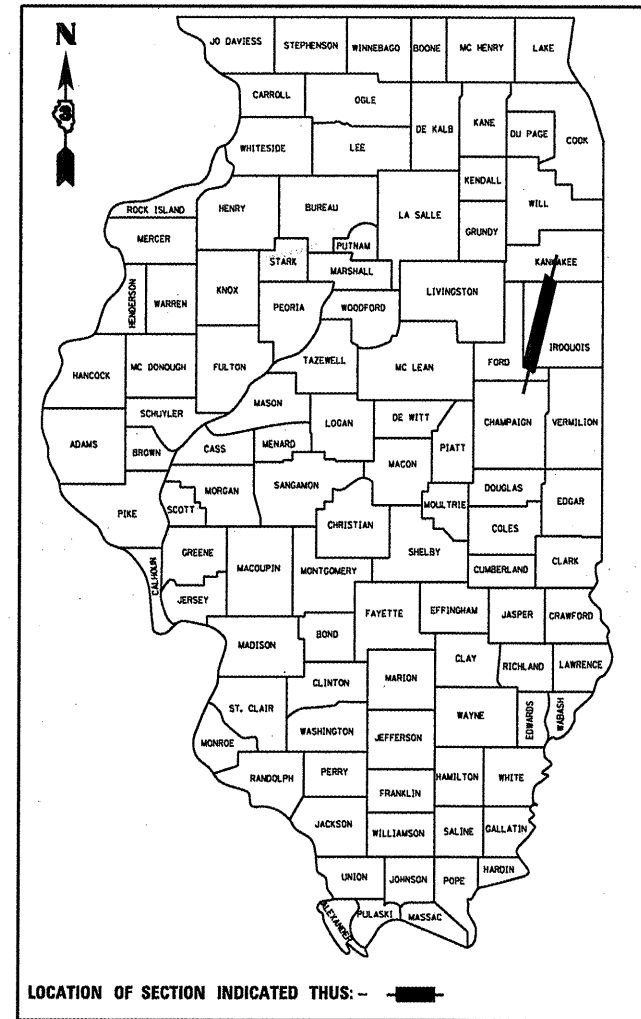
CRC PAVEMENT PATCHING IROQUOIS COUNTY

C-93-116-12

F.A.I. RTE.	SECTION	COUNTY	TOTAL SHEETS	SHEET NO.
57	*	IROQUOIS	10	1
		ILLINOIS	CONTRACT NO. 66C24	

*D3 PAVEMENT PATCHING 2013-4

D-93-002-12



FUNCTIONAL CLASSIFICATION
RURAL - INTERSTATE
FAI RTE. 57 (I-57)
2011 ADT 16300
P.V 64.05% M.U. 28.37% S.U. 7.58%

STATE OF ILLINOIS
DEPARTMENT OF TRANSPORTATION
DIVISION OF HIGHWAYS

SUBMITTED 4/6 20 12
Eric S. Herkeldson
DEPUTY DIRECTOR OF HIGHWAYS, REGION ENGINEER

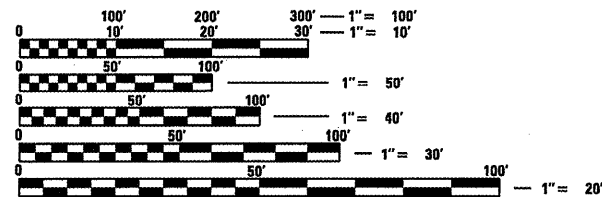
May 11 20 12
John D. Pavanelli
acting ENGINEER OF DESIGN AND ENVIRONMENT

May 11 20 12
William R. Frey
acting DIRECTOR OF HIGHWAYS, CHIEF ENGINEER

**PRINTED BY THE AUTHORITY
OF THE STATE OF ILLINOIS**

END PROJECT
KANKAKEE COUNTY LINE
(M.P. 301.96)

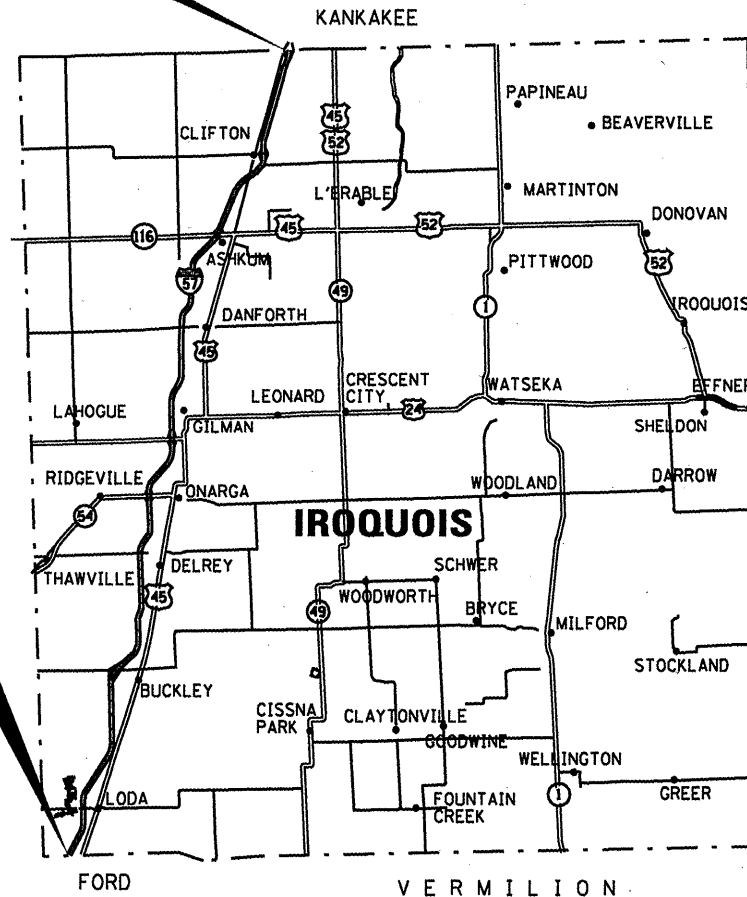
BEGIN PROJECT
FORD COUNTY LINE
(M.P. 263.49)



FULL SIZE PLANS HAVE BEEN PREPARED USING STANDARD ENGINEERING SCALES. REDUCED SIZED PLANS WILL NOT CONFORM TO STANDARD SCALES. IN MAKING MEASUREMENTS ON REDUCED PLANS, THE ABOVE SCALES MAY BE USED.

J.U.L.I.E.
JOINT UTILITY LOCATION INFORMATION FOR EXCAVATION
1-800-892-0123
OR 811

PROJECT ENGINEER JOE KANNEL, P.E.
UNIT CHIEF RON WOODSHANK
TOWNSHIPS VARIOUS
CONTRACT NO. 66C24



GROSS LENGTH = 177,777.60 FT. = 33.67 MILE