







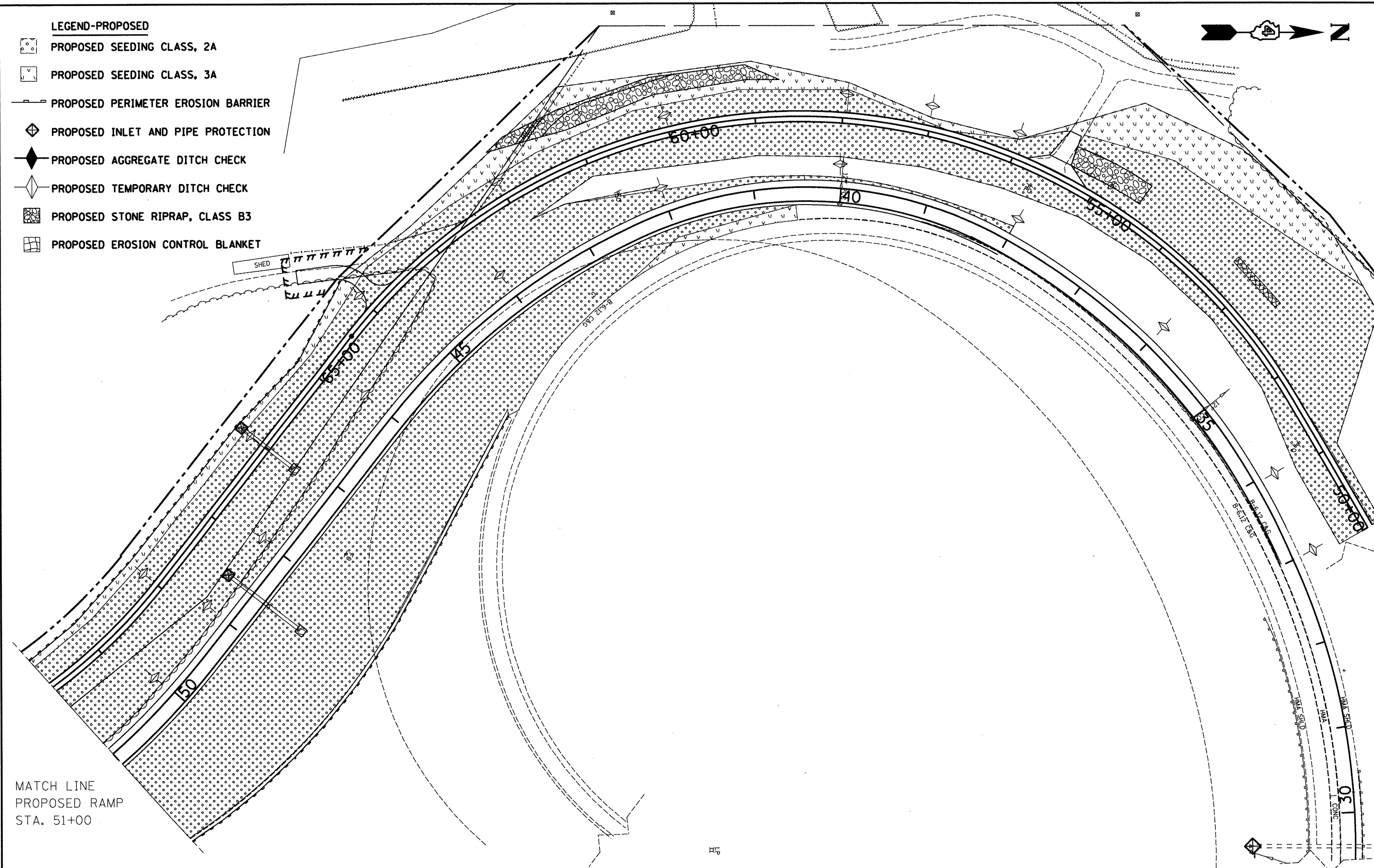


LEGEND-PROPOSED

-  PROPOSED SEEDING CLASS, 2A
-  PROPOSED SEEDING CLASS, 3A
-  PROPOSED PERIMETER EROSION BARRIER
-  PROPOSED INLET AND PIPE PROTECTION
-  PROPOSED AGGREGATE DITCH CHECK
-  PROPOSED TEMPORARY DITCH CHECK
-  PROPOSED STONE RIPRAP, CLASS B3
-  PROPOSED EROSION CONTROL BLANKET



MATCH LINE
PROPOSED RAMP
STA. 51+00

FILE NAME = D468A30-sh1-plan.dgn	USER NAME = cousinjs	DESIGNED -	REVISED -	STATE OF ILLINOIS DEPARTMENT OF TRANSPORTATION	PLAN VIEW IL-29 EROSION CONTROL	F.A.P. RTE. 318	SECTION (72-6)R	COUNTY PEORIA	TOTAL SHEETS 117	SHEET NO. 47
PLOT SCALE = 100.0000' / 1in.		CHECKED -	REVISED -	SCALE: SHEET NO. OF SHEETS STA. 33+00 TO STA. 40+00		CONTRACT NO. 68A30		ILLINOIS FED. AID PROJECT		
PLOT DATE = 3/14/2012		DATE -	REVISED -							