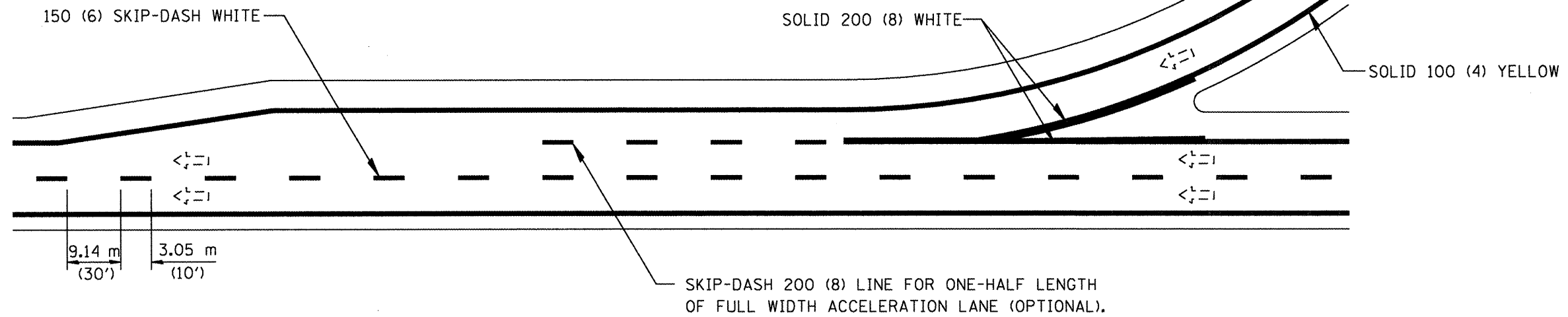
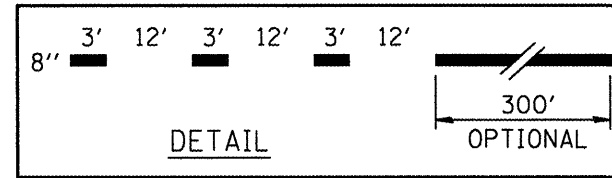
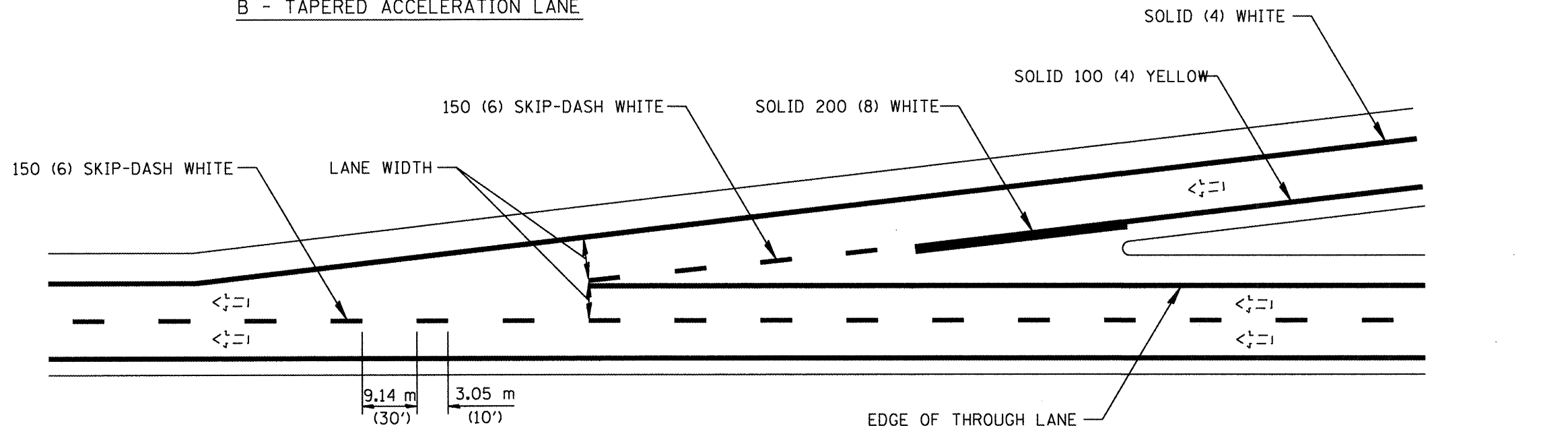


A - PARALLEL ACCELERATION LANE



B - TAPERED ACCELERATION LANE



ENTRANCE RAMP MARKINGS

FILE NAME = 0468A30-shr-plan.dgn	USER NAME = cousinjs	DESIGNED -	REVISED -	<b>STATE OF ILLINOIS DEPARTMENT OF TRANSPORTATION</b>	<b>PAVEMENT MARKING DETAIL</b>			F.A.P. RTE. = 318	SECTION (72-61R)	COUNTY PEORIA	TOTAL SHEETS 117	SHEET NO. 51
	PLOT SCALE = 100.0000' / 1"	CHECKED -	REVISED -					CONTRACT NO. 68A30				
	PLOT DATE = 3/13/2012	DATE -	REVISED -					ILLINOIS FED. AID PROJECT				