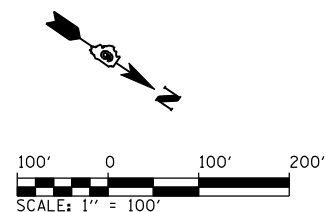
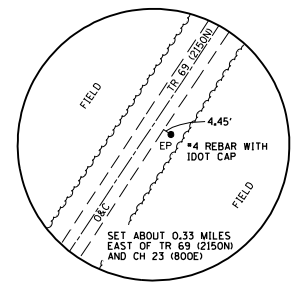
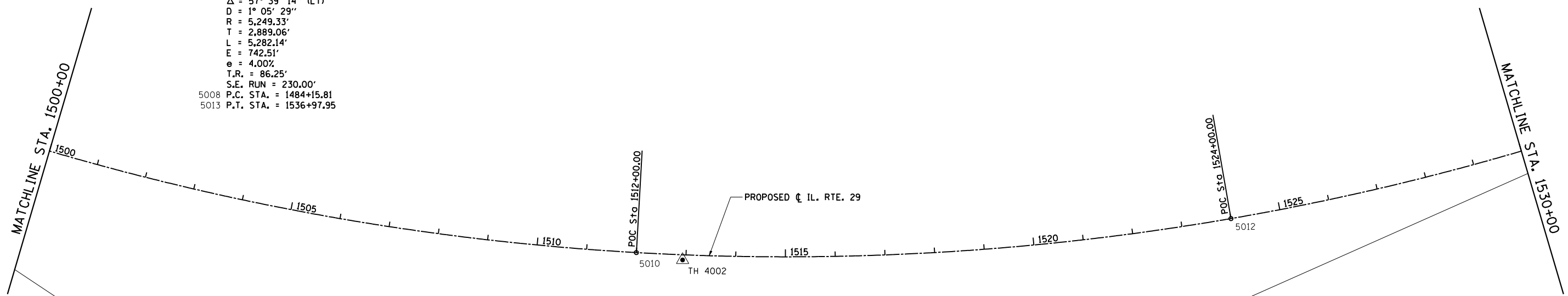


F.A.P. RTE.	SECTION	COUNTY	TOTAL SHEETS	SHEET NO.
75	84-12; 11-3	•	729	65
STA. 1500+00		TO STA. 1530+00		
FED. ROAD DIST. NO. 5 ILLINOIS FED. AID PROJECT				
• SANGAMON AND CHRISTIAN				



PROP. IL. RTE 29 CURVE-2 DATA  
 5011 P.I. STA. = 1513+04.87  
 $\Delta = 57^\circ 39' 14''$  (LT)  
 $D = 1^\circ 05' 29''$   
 $R = 5,249.33'$   
 $T = 2,889.06'$   
 $L = 5,282.14'$   
 $E = 742.51'$   
 $e = 4.00\%$   
 $T.R. = 86.25'$   
 $S.E. RUN = 230.00'$   
 5008 P.C. STA. = 1484+15.81  
 5013 P.T. STA. = 1536+97.95



IDOT HORIZONTAL CONTROL - TH 4002  
 STATION 1512+93.51, 10.31' RT.  
 $N: 1091819.624$   
 $E: 2517832.100$

REVISIONS	
NAME	DATE

ILLINOIS DEPARTMENT OF TRANSPORTATION

**HORIZONTAL CONTROL  
 IL. RTE 29  $\phi$**

SCALE: 1" = 100'  
 DATE: 03/06/2012

DRAWN BY: R.A.H.  
 CHECKED BY: J.M.M.

Default  
 L:\IDOT\0306601\Draw\Sheets\0306601\Draw\0306601\Draw\0306601.dgn  
 3/6/2012