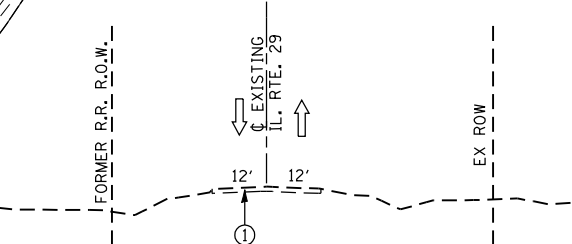
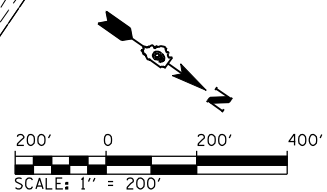
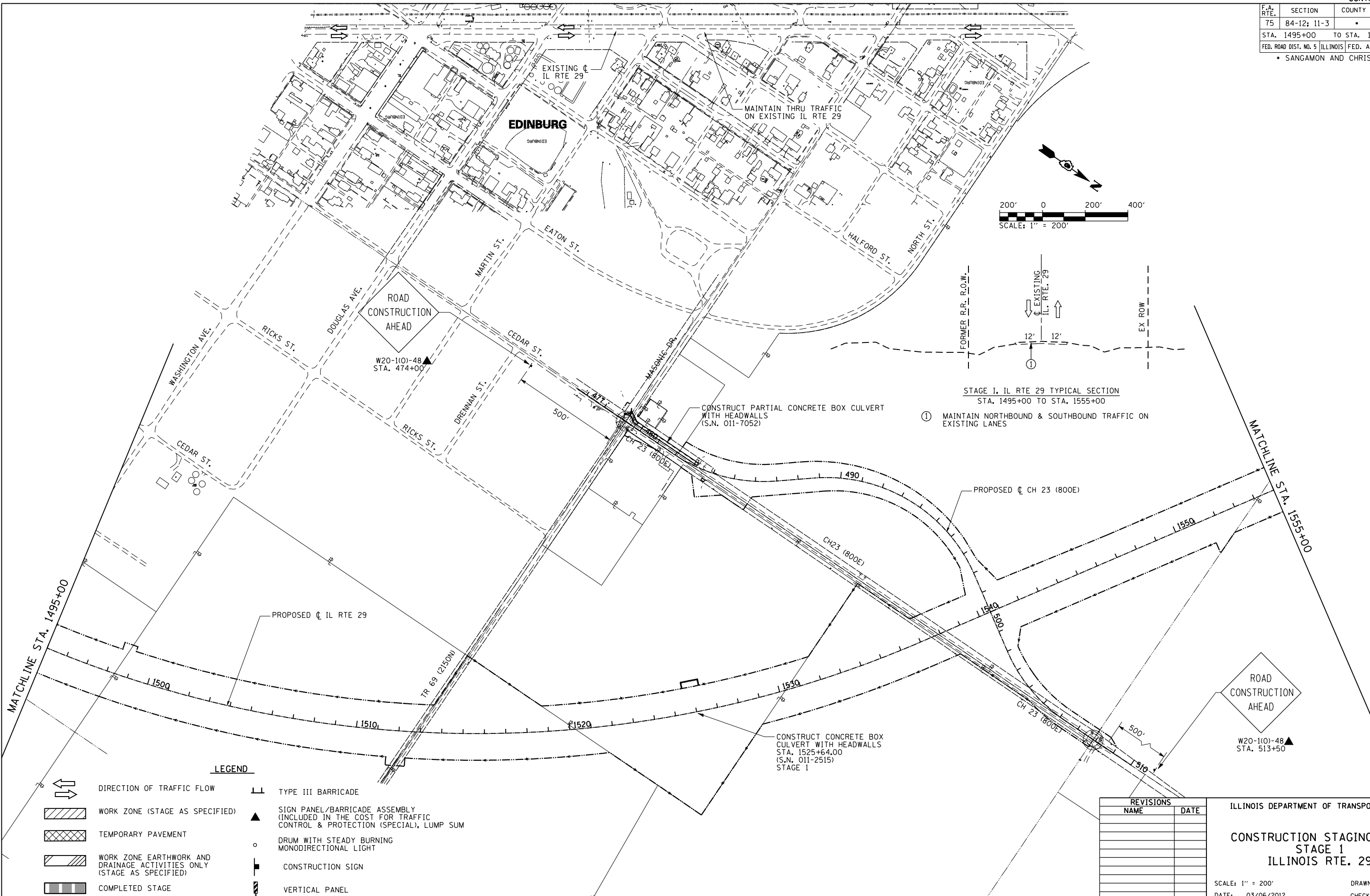


| F.A. RTE.                                       | SECTION     | COUNTY          | TOTAL SHEETS | SHEET NO. |
|---|-------------|-----------------|--------------|-----------|
| 75  | 84-12: 11-3 | •               | 729          | 157       |
| STA. 1495+00                                    |             | TO STA. 1555+00 |              |           |
| FED. ROAD DIST. NO. 5 ILLINOIS FED. AID PROJECT |             |                 |              |           |
| • SANGAMON AND CHRISTIAN                        |             |                 |              |           |



STAGE I, IL RTE 29 TYPICAL SECTION  
 STA. 1495+00 TO STA. 1555+00  
 ① MAINTAIN NORTHBOUND & SOUTHBOUND TRAFFIC ON EXISTING LANES

**LEGEND**

- DIRECTION OF TRAFFIC FLOW
- WORK ZONE (STAGE AS SPECIFIED)
- TEMPORARY PAVEMENT
- WORK ZONE EARTHWORK AND DRAINAGE ACTIVITIES ONLY (STAGE AS SPECIFIED)
- COMPLETED STAGE
- TYPE III BARRICADE
- SIGN PANEL/BARRICADE ASSEMBLY (INCLUDED IN THE COST FOR TRAFFIC CONTROL & PROTECTION (SPECIAL), LUMP SUM)
- DRUM WITH STEADY BURNING MONODIRECTIONAL LIGHT
- CONSTRUCTION SIGN
- VERTICAL PANEL

| REVISIONS |      |
|-----------|------|
| NAME      | DATE |
|           |      |
|           |      |
|           |      |
|           |      |
|           |      |
|           |      |
|           |      |
|           |      |
|           |      |
|           |      |

ILLINOIS DEPARTMENT OF TRANSPORTATION  
**CONSTRUCTION STAGING PLAN  
 STAGE 1  
 ILLINOIS RTE. 29**  
 SCALE: 1" = 200"  
 DATE: 03/06/2012  
 DRAWN BY: R.A.H.  
 CHECKED BY: J.M.M.

Sheet#003  
 L:\DOT\030601\Draw\Sheets\030601-draw\Sheets\030601-sht-ConsFrg-AllSheets.dgn  
 3/6/2012