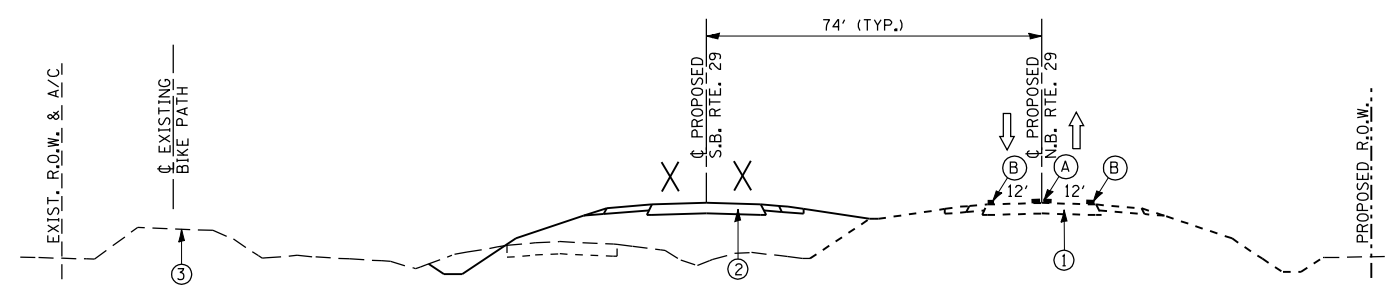
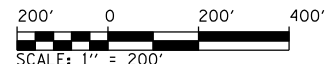


F.A. RTE.	SECTION	COUNTY	TOTAL SHEETS	SHEET NO.
75	84-12; 11-3	•	729	174
STA. 1380+00 TO STA. 1440+00				
FED. ROAD DIST. NO. 5 ILLINOIS FED. AID PROJECT				
• SANGAMON AND CHRISTIAN				



- ① NORTHBOUND & SOUTHBOUND TRAFFIC ON NEW IL. RTE. 29 NORTHBOUND LANES
- ② PROPOSED CONSTRUCTION THIS STAGE - COMPLETE EARTHWORK, DRAINAGE, AND BITUMINOUS PAVEMENT, EXCLUDING FINAL SURFACE COURSE.
- ③ PROPOSED GRADING AND SHAPING BIKE PATH THIS STAGE
- (A) TEMPORARY DOUBLE 5" SOLID YELLOW PAVEMENT MARKING (SEE MOT PLANS FOR EXACT LOCATIONS)
- (B) TEMPORARY 5" SOLID WHITE PAVEMENT MARKING (SEE MOT PLANS FOR EXACT LOCATIONS)

NOTE: TRAFFIC CONTROL STANDARD BLR-22 TO BE USED FOR TEMPORARY ROAD CLOSURE. ALL CLOSURES UTILIZING THE APPLICATION OF STANDARD BLR-22 SHALL BE INCLUDED IN THE COST FOR TRAFFIC CONTROL & PROTECTION (SPECIAL), LUMP SUM.

ROAD CLOSED TO THRU TRAFFIC
 R11-4 (6030) LOCATED ON TR 81 AT INTERSECTION TR 800 (APPROX. 1/4 MILES) (SEE NOTE 1)

ROAD CONSTRUCTION AHEAD

W20-1(0)-48 STA. 86+65

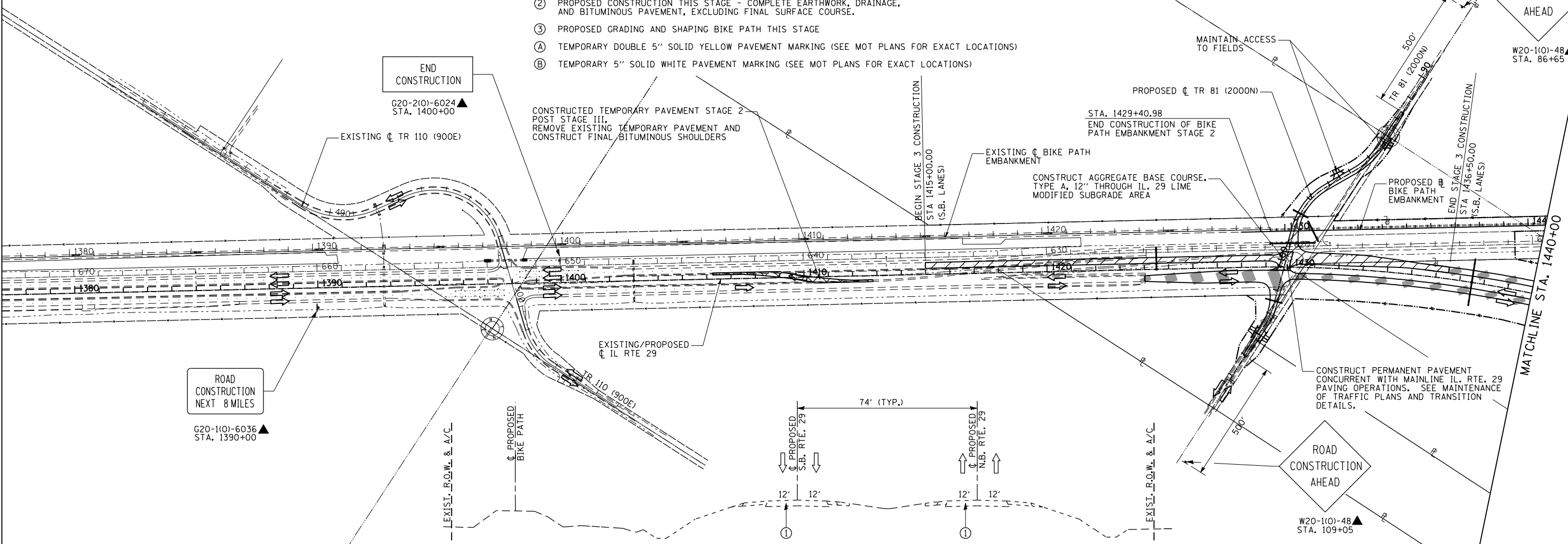
END CONSTRUCTION
 G20-2(0)-6024 STA. 1400+00

CONSTRUCTED TEMPORARY PAVEMENT STAGE 2 POST STAGE III. REMOVE EXISTING TEMPORARY PAVEMENT AND CONSTRUCT FINAL BITUMINOUS SHOULDERS

BEGIN STAGE 3 CONSTRUCTION STA. 1415+00.00 (S.B. LANES)

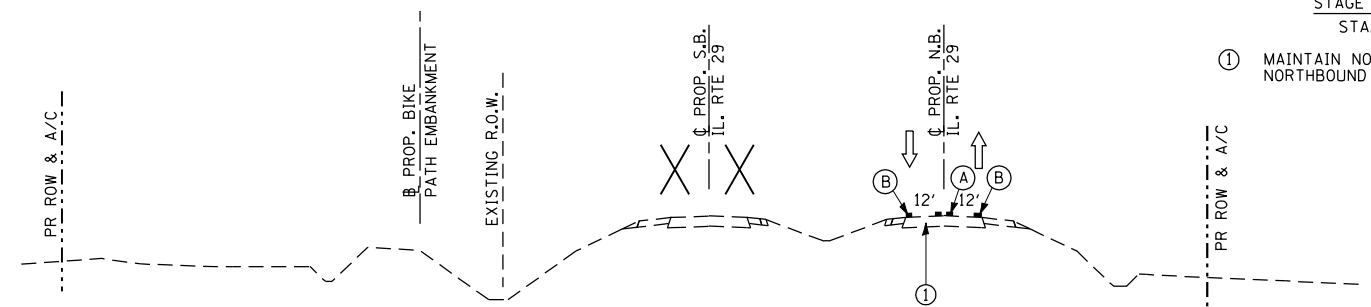
PROPOSED CL TR 81 (2000N)
 STA. 1429+40.98
 END CONSTRUCTION OF BIKE PATH EMBANKMENT STAGE 2

END STAGE 3 CONSTRUCTION STA. 1436+50.00 (S.B./LANES)



STAGE III, IL RTE 29 TYPICAL SECTION STA. 1400+00 TO STA. 1412+83.42

- ① MAINTAIN NORTHBOUND & SOUTHBOUND TRAFFIC ON EXISTING IL. RTE. 29 NORTHBOUND & SOUTHBOUND LANES



- ① MAINTAIN NORTHBOUND & SOUTHBOUND TRAFFIC ON IL. RTE. 29 LANES NORTHBOUND LANES
- (A) TEMPORARY DOUBLE 5" SOLID YELLOW PAVEMENT MARKING (SEE MOT PLANS FOR EXACT LOCATIONS)
- (B) TEMPORARY 5" SOLID WHITE PAVEMENT MARKING (SEE MOT PLANS FOR EXACT LOCATIONS)

LEGEND

- DIRECTION OF TRAFFIC FLOW
- WORK ZONE (STAGE AS SPECIFIED)
- TEMPORARY PAVEMENT
- WORK ZONE EARTHWORK AND DRAINAGE ACTIVITIES ONLY (STAGE AS SPECIFIED)
- COMPLETED STAGE
- TYPE III BARRICADE
- SIGN PANEL/BARRICADE ASSEMBLY (INCLUDED IN THE COST FOR TRAFFIC CONTROL & PROTECTION (SPECIAL), LUMP SUM)
- DRUM WITH STEADY BURNING MONODIRECTIONAL LIGHT
- CONSTRUCTION SIGN
- VERTICAL PANEL

REVISIONS	
NAME	DATE

ILLINOIS DEPARTMENT OF TRANSPORTATION
CONSTRUCTION STAGING PLAN
STAGE 3
ILLINOIS RTE. 29
 SCALE: 1" = 200'
 DATE: 03/06/2012
 DRAWN BY: R.A.H.
 CHECKED BY: J.M.M.

Sheet 001
 L:\N001\030601\Draw\Sheets\030601\Draw\030601.dwg
 3/22/2012