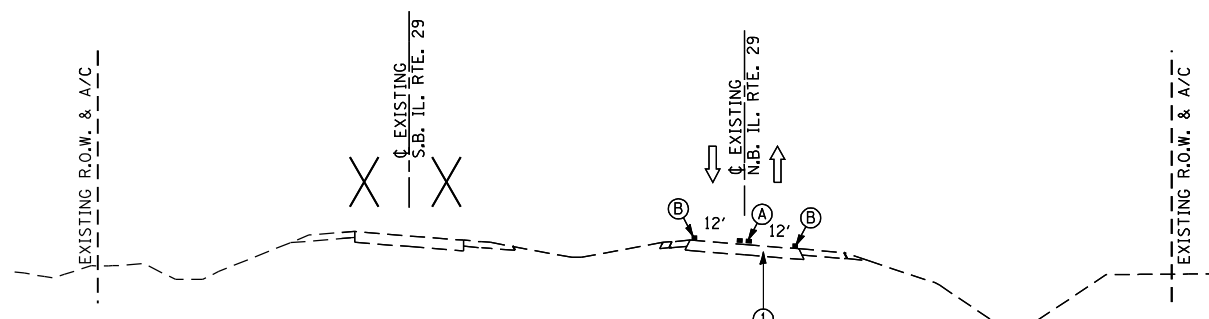
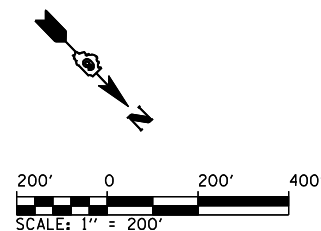


F.A. RTE.	SECTION	COUNTY	TOTAL SHEETS	SHEET NO.
75	84-12; 11-3	•	729	181
STA. 122+00		TO STA. 182+00		
FED. ROAD DIST. NO. 5 ILLINOIS FED. AID PROJECT				
• SANGAMON AND CHRISTIAN				



**STAGE III, IL RTE 29 TYPICAL SECTION**  
STA. 122+00 TO STA. 145+00

- ① MAINTAIN NORTHBOUND & SOUTHBOUND TRAFFIC ON IL. RTE. 29 NORTHBOUND LANES.
- Ⓐ TEMPORARY DOUBLE 5" SOLID YELLOW PAVEMENT MARKING (SEE MOT PLANS FOR EXACT LOCATIONS)
- Ⓑ TEMPORARY 5" SOLID WHITE PAVEMENT MARKING (SEE MOT PLANS FOR EXACT LOCATIONS)

NOTE 1: TRAFFIC CONTROL STANDARD BLR-21 TO BE USED FOR TEMPORARY ROAD CLOSURE. ALL CLOSURES UTILIZING THE APPLICATION OF STANDARD BLR-21 SHALL BE INCLUDED IN THE COST FOR TRAFFIC CONTROL & PROTECTION (SPECIAL), LUMP SUM.

ROAD CLOSED  
R11-2 (4830)  
(SEE NOTE 1)

SIGN DETAIL 002

SIGN DETAIL 001

ROAD CLOSED  
R11-2 (4830)  
(SEE NOTE 1)

SIGN DETAIL 007

SIGN DETAIL 006

POST STAGE III:  
REMOVE EXISTING TEMPORARY PAVEMENT AND CONSTRUCT FINAL BITUMINOUS SHOULDERS AND CUL-DE-SAC.

**BERRY**

MAINTAIN THRU TRAFFIC ON EXISTING IL RTE 29

TEMPORARY PAVEMENT CONSTRUCTION STAGE I  
POST STAGE III:  
REMOVE EXISTING TEMPORARY PAVEMENT AND CONSTRUCT FINAL BITUMINOUS SHOULDERS AND CUL-DE-SAC.

SIGN DETAIL 008

SIGN DETAIL 009

NOTE 2: TRAFFIC CONTROL STANDARD BLR-22 TO BE USED FOR TEMPORARY ROAD CLOSURE. ALL CLOSURES UTILIZING THE APPLICATION OF STANDARD BLR-22 SHALL BE INCLUDED IN THE COST FOR TRAFFIC CONTROL & PROTECTION (SPECIAL), LUMP SUM.

ROAD CLOSED TO THRU TRAFFIC  
R11-4 (6030)  
(SEE NOTE 2)

**LEGEND**

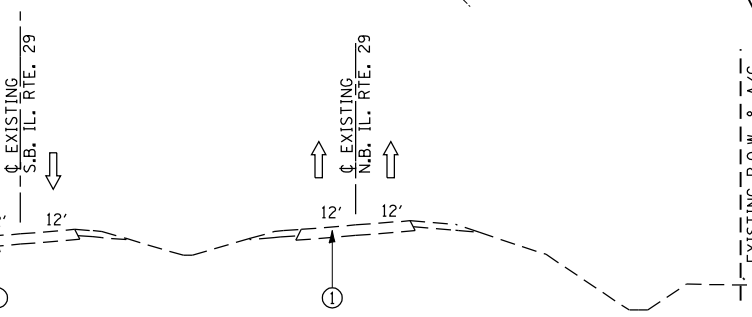
- DIRECTION OF TRAFFIC FLOW
- WORK ZONE (STAGE AS SPECIFIED)
- TEMPORARY PAVEMENT
- WORK ZONE EARTHWORK AND DRAINAGE ACTIVITIES ONLY (STAGE AS SPECIFIED)
- COMPLETED STAGE
- TYPE III BARRICADE
- SIGN PANEL/BARRICADE ASSEMBLY (INCLUDED IN THE COST FOR TRAFFIC CONTROL & PROTECTION (SPECIAL), LUMP SUM)
- DRUM WITH STEADY BURNING MONODIRECTIONAL LIGHT
- CONSTRUCTION SIGN
- VERTICAL PANEL

TR 466 (10E) JETT RD.  
TR 291 (6S) CLARKSVILLE RD.

SIGN DETAIL 014

SIGN DETAIL 016

ROAD CONSTRUCTION AHEAD  
W20-1101-48▲



**STAGE II, IL RTE 29 TYPICAL SECTION**  
STA. 145+00 TO STA. 182+00

- ① MAINTAIN NORTHBOUND & SOUTHBOUND TRAFFIC ON EXISTING LANES

REVISIONS	
NAME	DATE

ILLINOIS DEPARTMENT OF TRANSPORTATION  
**CONSTRUCTION STAGING PLAN**  
**STAGE 3**  
**ILLINOIS RTE. 29**  
SCALE: 1" = 200'  
DATE: 03/06/2012  
DRAWN BY: R.A.H.  
CHECKED BY: J.M.M.

Sheet 008  
L:\DOT\030601\Draw\Sheets\030601-Draw\72829-sht-3-All\Sheets.dgn  
3/6/2012