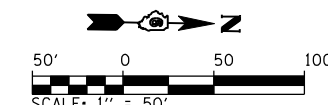
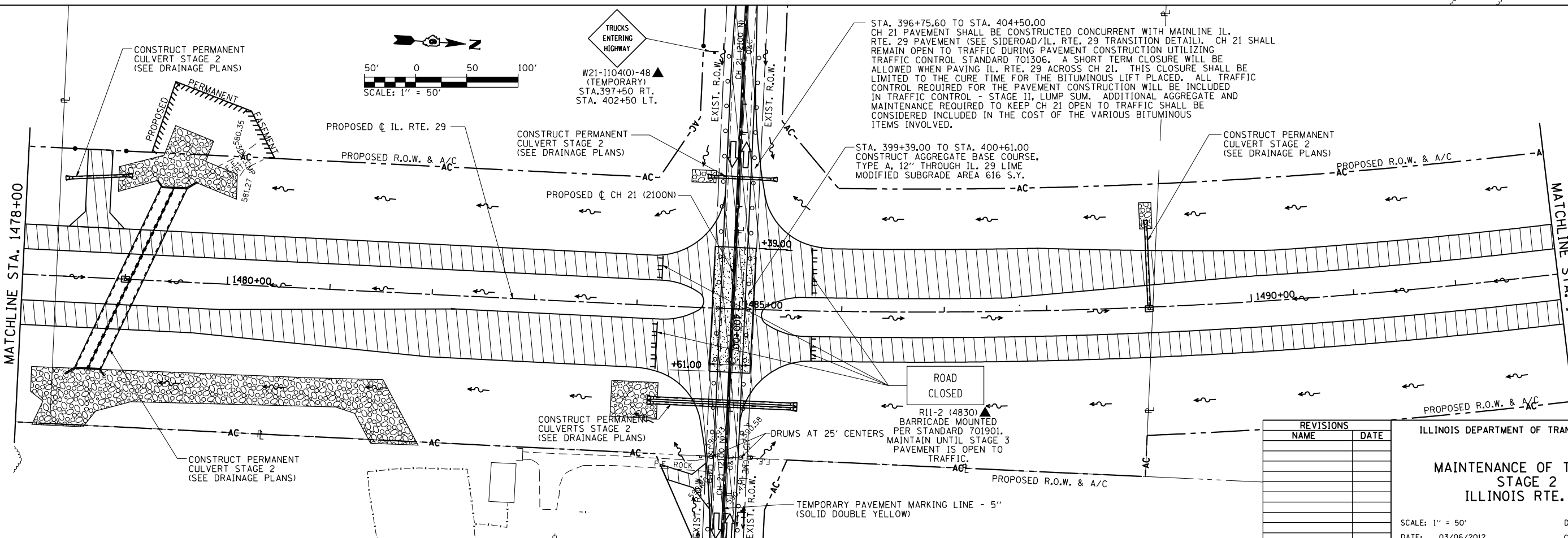
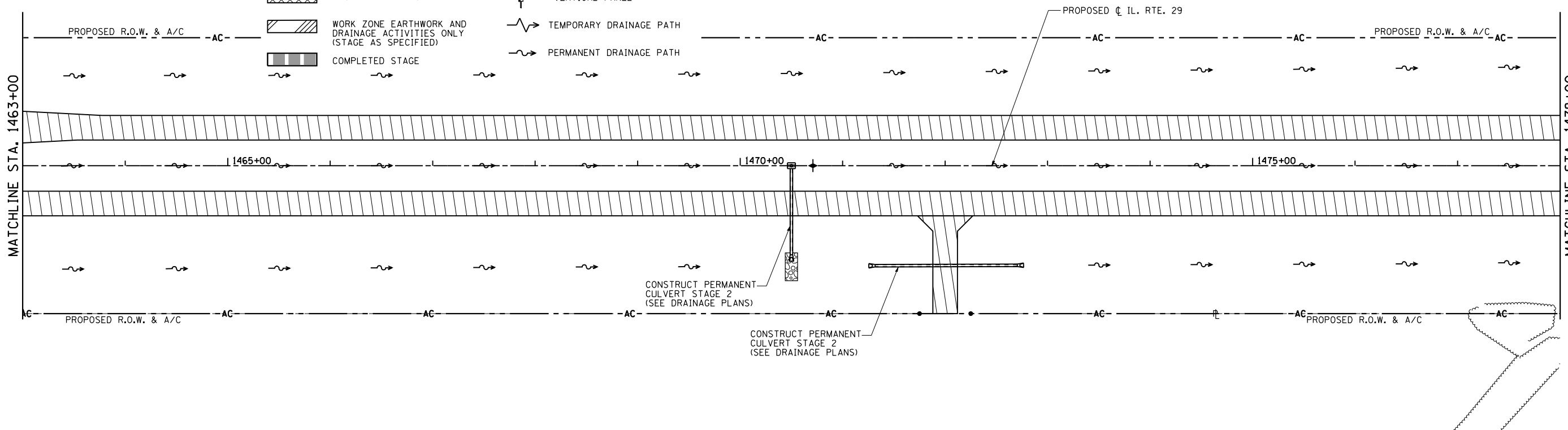


F.A.P. RTE.	SECTION	COUNTY	TOTAL SHEETS	SHEET NO.
75	84-12: 11-3	•	729	198
STA. 1463+00		TO STA. 1493+00		
FED. ROAD DIST. NO. 5 ILLINOIS FED. AID PROJECT				
• SANGAMON AND CHRISTIAN				



- LEGEND**
- ← DIRECTION OF TRAFFIC FLOW
  - ⊥ TYPE III BARRICADE
  - ▨ WORK ZONE (STAGE AS SPECIFIED)
  - ▩ TEMPORARY PAVEMENT
  - ▧ WORK ZONE EARTHWORK AND DRAINAGE ACTIVITIES ONLY (STAGE AS SPECIFIED)
  - ▩ COMPLETED STAGE
  - ▲ SIGN PANEL/BARRICADE & POST ASSEMBLY (INCLUDED IN THE COST FOR TRAFFIC CONTROL & PROTECTION (SPECIAL), LUMP SUM
  - DRUM WITH STEADY BURNING MONODIRECTIONAL LIGHT
  - CONSTRUCTION SIGN
  - ▬ VERTICAL PANEL
  - TEMPORARY DRAINAGE PATH
  - ~ PERMANENT DRAINAGE PATH



REVISIONS	
NAME	DATE

ILLINOIS DEPARTMENT OF TRANSPORTATION

**MAINTENANCE OF TRAFFIC STAGE 2 ILLINOIS RTE. 29**

SCALE: 1" = 50'

DATE: 03/06/2012

DRAWN BY: R.A.H.  
CHECKED BY: J.M.M.

Default path: \\dot\030660\draw\Sheets\0672829-sht1-M01STG2.005.dgn 3/6/2012