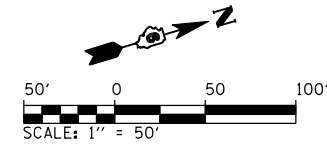


F.A. RTE.	SECTION	COUNTY	TOTAL SHEETS	SHEET NO.
75	84-12: 11-3	•	729	256
STA. 493+50		TO STA. 508+52.37		
FED. ROAD DIST. NO. 5 ILLINOIS FED. AID PROJECT				
• SANGAMON AND CHRISTIAN				










⌄ STA. 500+00.00 CH 23 (800E) =
 ⌄ STA. 1540+56.20 IL. RTE 29

MATCHLINE STA. 493+50

EXISTING COUNTY HIGHWAY 23 (800E)

PROPOSED ⌄ IL. RTE. 29

PROPOSED ⌄ CH 23 (800E)

-  EXISTING PRAIRIE GRASS
-  NO INTRUSION SIGN
-  DITCH CHECK (TEMPORARY)
-  INLET & PIPE PROTECTION
-  SEDIMENT BASIN
-  PERIMETER EROSION BARRIER
-  TEMPORARY FENCE

NOTE: ALL DITCHES CONSTRUCTED TO FINAL CROSS SECTION SHALL BE STABILIZE WITH EROSION CONTROL BLANKET & FINAL SEEDING

REVISIONS	
NAME	DATE

ILLINOIS DEPARTMENT OF TRANSPORTATION

STORM WATER POLLUTION PREVENTION PLAN
CH 23 (800N)

SCALE: 1" = 50'
DATE: 03/06/2012

DRAWN BY: R.A.H.
CHECKED BY: J.M.M.

SWPPP_021
L:\DOT\030601\Draw\Sheets\030601\Draw\SWPPP_020\CH23.dgn
3/28/2012