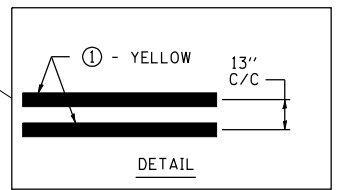
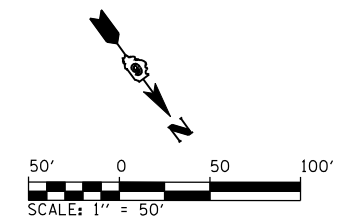
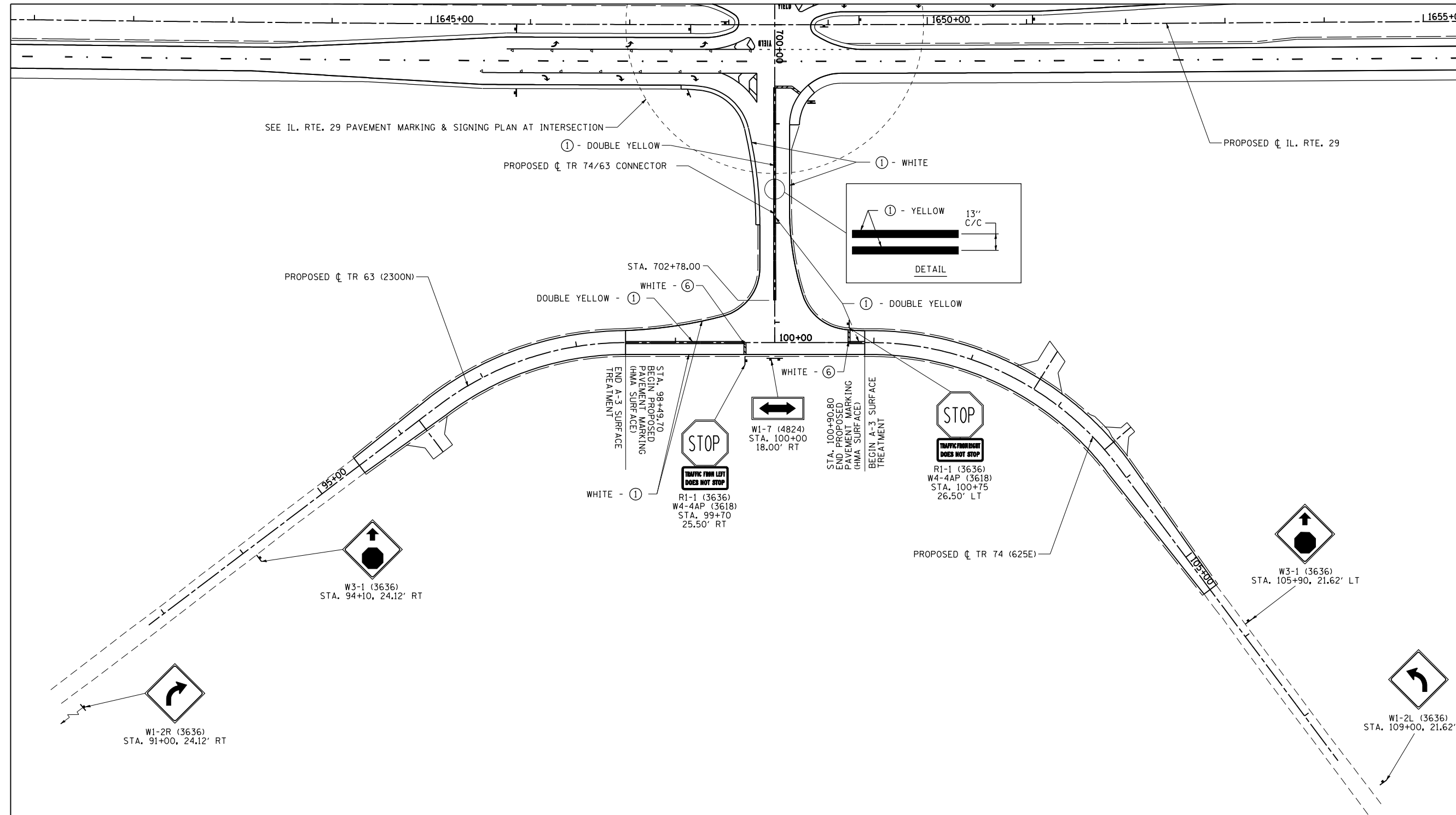


F.A. RTE.	SECTION	COUNTY	TOTAL SHEETS	SHEET NO.
75	84-12: 11-3		729	433
STA. 91+00		TO STA. 109+00		
FED. ROAD DIST. NO. 5 ILLINOIS FED. AID PROJECT				
• SANGAMON AND CHRISTIAN				



**LEGEND**

- ① GROOVED IN URETHANE PAVEMENT MARKING - LINE 5"
- ② PREFORMED PLASTIC PAVEMENT MARKING, TYPE B - INLAID - LINE 5"
- ③ PREFORMED PLASTIC PAVEMENT MARKING, TYPE B - INLAID - LINE 6"
- ④ PREFORMED PLASTIC PAVEMENT MARKING, TYPE B - INLAID - LINE 8"
- ⑤ PREFORMED PLASTIC PAVEMENT MARKING, TYPE B - INLAID - LINE 12"
- ⑥ PREFORMED PLASTIC PAVEMENT MARKING, TYPE B - INLAID - LINE 24"
- ⑦ PREFORMED PLASTIC PAVEMENT MARKING, TYPE B - INLAID - LETTERS & SYMBOLS
- ◄ RAISED REFLECTIVE PAVEMENT MARKER (ONE-WAY CRYSTAL)
- ▲ RAISED REFLECTIVE PAVEMENT MARKER (ONE-WAY AMBER)
- ◆ RAISED REFLECTIVE PAVEMENT MARKER (TWO-WAY AMBER)
- ⊣ PROPOSED SIGN PANEL AND POST
- ⊣ EXISTING SIGN PANEL AND POST

REVISIONS	
NAME	DATE

ILLINOIS DEPARTMENT OF TRANSPORTATION

**PAVEMENT MARKING AND SIGNING PLAN**  
 TR 63 (2300 N) / TR 74 (625 E) NORTH

SCALE: 1" = 50'  
 DATE: 03/06/2012

DRAWN BY: B.M.B.  
 CHECKED BY: J.M.M.

Default: L:\DOT\030601\Draw\Sheets\0672829-sht-PMK\_028.dgn  
 4/23/2012