

F.A. RTE.	SECTION	COUNTY	TOTAL SHEETS	SHEET NO.
75	84-12; 11-3		729	690

STA. 99+00 TO STA.101+50
FED. ROAD DIST. NO. 5 ILLINOIS FED. AID PROJECT

SANGAMON AND CHRISTIAN

600

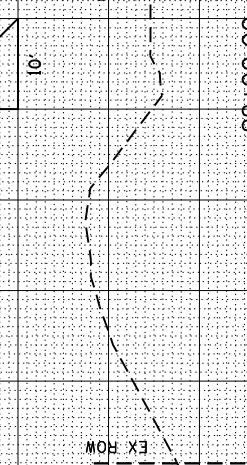
595

99+00.00

STAGE-3

EXCAVATION= 5.4

EMBANKMENT= 0.0



SCALE 5' = 10'

600

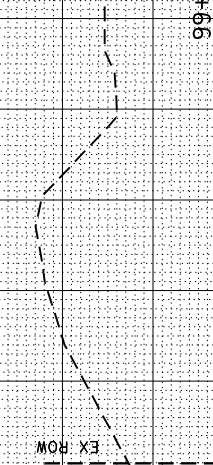
595

99+50.00

STAGE-3

EXCAVATION= 5.5

EMBANKMENT= 0.0



600

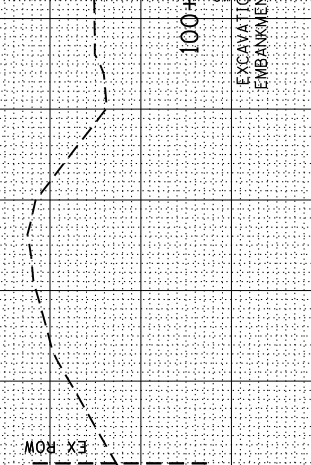
595

100+00.00

STAGE-3

EXCAVATION= 5.5

EMBANKMENT= 0.0



600

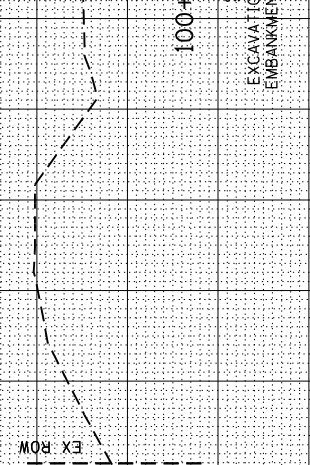
595

100+50.00

STAGE-3

EXCAVATION= 5.6

EMBANKMENT= 0.0



600

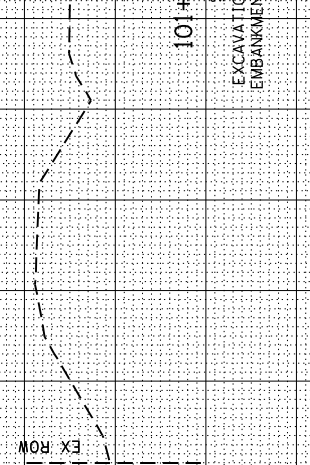
595

101+00.00

STAGE-3

EXCAVATION= 5.8

EMBANKMENT= 0.0



600

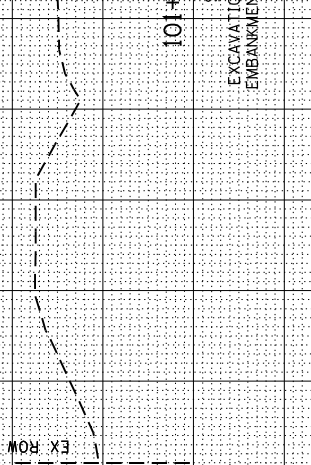
595

101+50.00

STAGE-3

EXCAVATION= 7.6

EMBANKMENT= 0.0



EXIST. IL 29

EXIST. IL 29

EXIST. IL 29

FINAL SURVEY	BY	DATE
SURVEYED		
PLOTTED		
NOTE BOOK		
AREAS		
CHECKED		
NO.		

ORIGINAL SURVEY	BY	DATE
SURVEYED		
PLOTTED		
NOTE BOOK		
AREAS		
CHECKED		
NO.		

PLOT DATE = 3/16/2015
FILE NAME = D:\2015\03\09\84-12-11-3\sheet\sheet-EK29 thru EK40.dwg
PLOT SCALE = 2/1750' / IN.
REFERENCE = #REF#