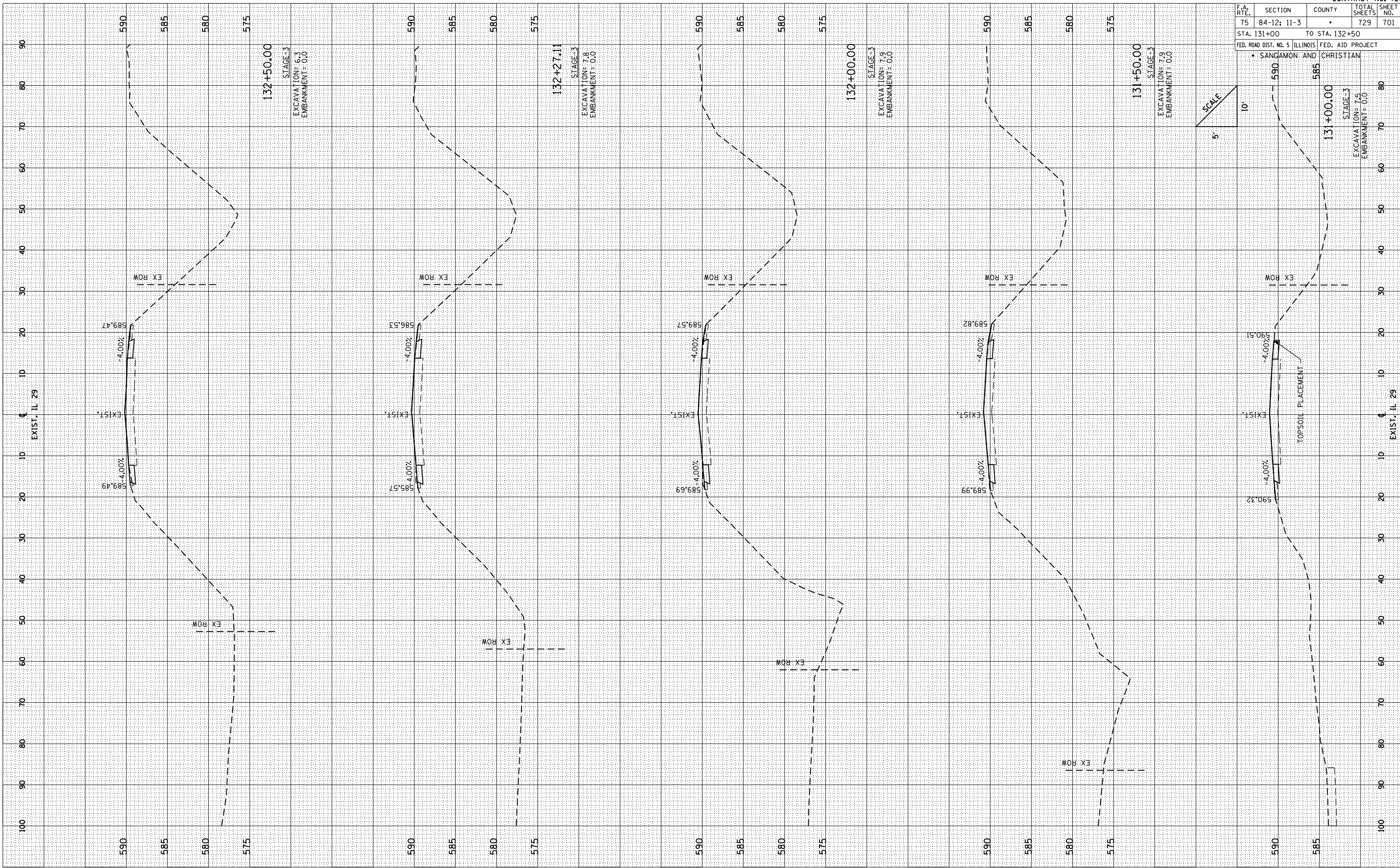


F.A. RTE.	SECTION	COUNTY	TOTAL SHEETS	SHEET NO.
75	84-12; 11-3	•	729	701
STA. 131+00		TO STA. 132+50		
FED. ROAD DIST. NO. 5 ILLINOIS FED. AID PROJECT				
• SANGAMON AND CHRISTIAN				

FINAL SURVEY	BY	DATE
SURVEYED		
PLOTTED		
NOTE BOOK		
AREAS CHECKED		
NO.		

ORIGINAL SURVEY	BY	DATE
SURVEYED		
PLOTTED		
NOTE BOOK		
AREAS CHECKED		
NO.		

PLOT DATE = 3/16/2012  
 FILE NAME = 131+00-132+50-ahh-rsht-EX29 Thru Edinburg.dwg  
 PLOT SCALE = 21/768" / IN.  
 REFERENCE = #REF#



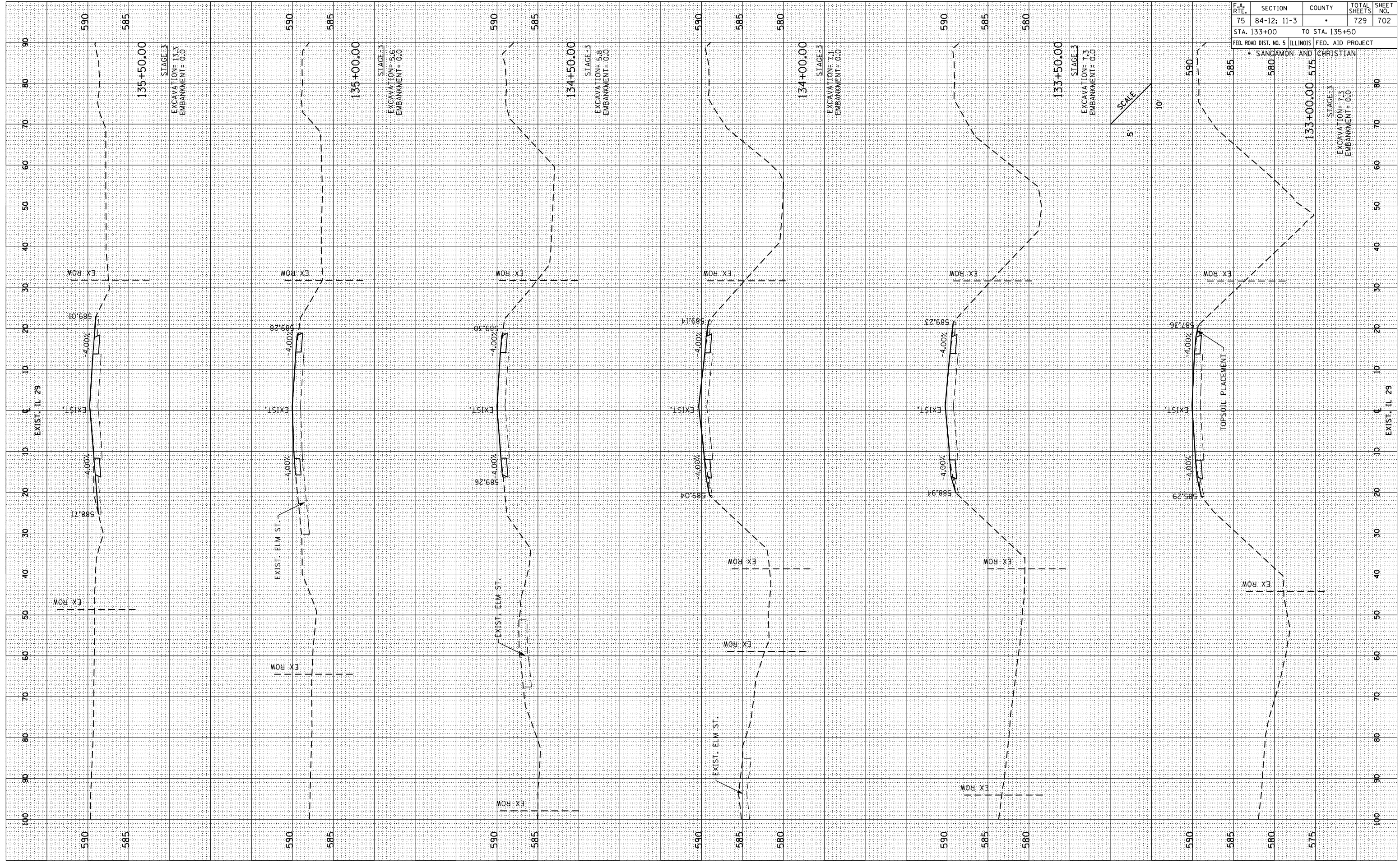
SCALE  
 5' = 10'

F.A. RTE.	SECTION	COUNTY	TOTAL SHEETS	SHEET NO.
75	84-12; 11-3	•	729	702
STA. 133+00		TO STA. 135+50		
FED. ROAD DIST. NO. 5 ILLINOIS FED. AID PROJECT				
• SANDAMON AND CHRISTIAN				

FINAL SURVEY	BY	DATE
SURVEYED		
PLOTTED		
NOTE BOOK		
AREAS		
CHECKED		
NO.		

ORIGINAL SURVEY	BY	DATE
SURVEYED		
PLOTTED		
NOTE BOOK		
AREAS		
CHECKED		
NO.		

PLOT DATE = 3/16/2012  
 FILE NAME = 84-12-11-3-133-00-135-50.dwg  
 PLOT SCALE = 21/768" / IN.  
 REFERENCE = #REF#

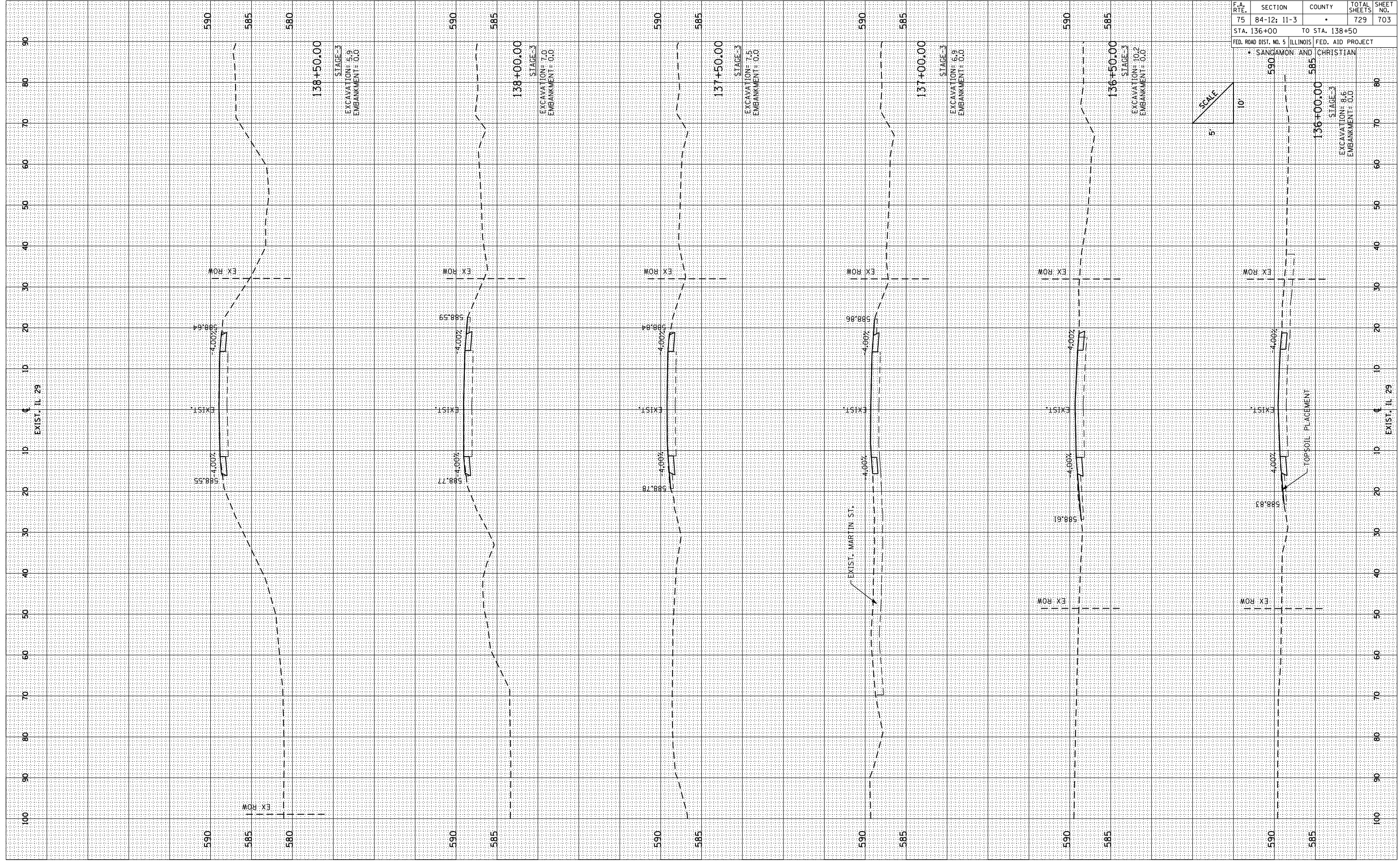


F.A. RTE.	SECTION	COUNTY	TOTAL SHEETS	SHEET NO.
75	84-12; 11-3	•	729	703
STA. 136+00		TO STA. 138+50		
FED. ROAD DIST. NO. 5 ILLINOIS FED. AID PROJECT				
• SANDAMON AND CHRISTIAN				

FINAL SURVEY	BY	DATE
SURVEYED		
PLOTTED		
NOTE BOOK		
AREAS CHECKED		
NO.		

ORIGINAL SURVEY	BY	DATE
SURVEYED		
PLOTTED		
NOTE BOOK		
AREAS CHECKED		
NO.		

PLOT DATE = 3/16/2012  
 FILE NAME = 84-12-11-3-703.dwg  
 PLOT SCALE = 21/768" / IN.  
 REFERENCE = \$REF\$

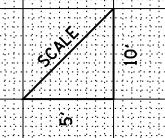
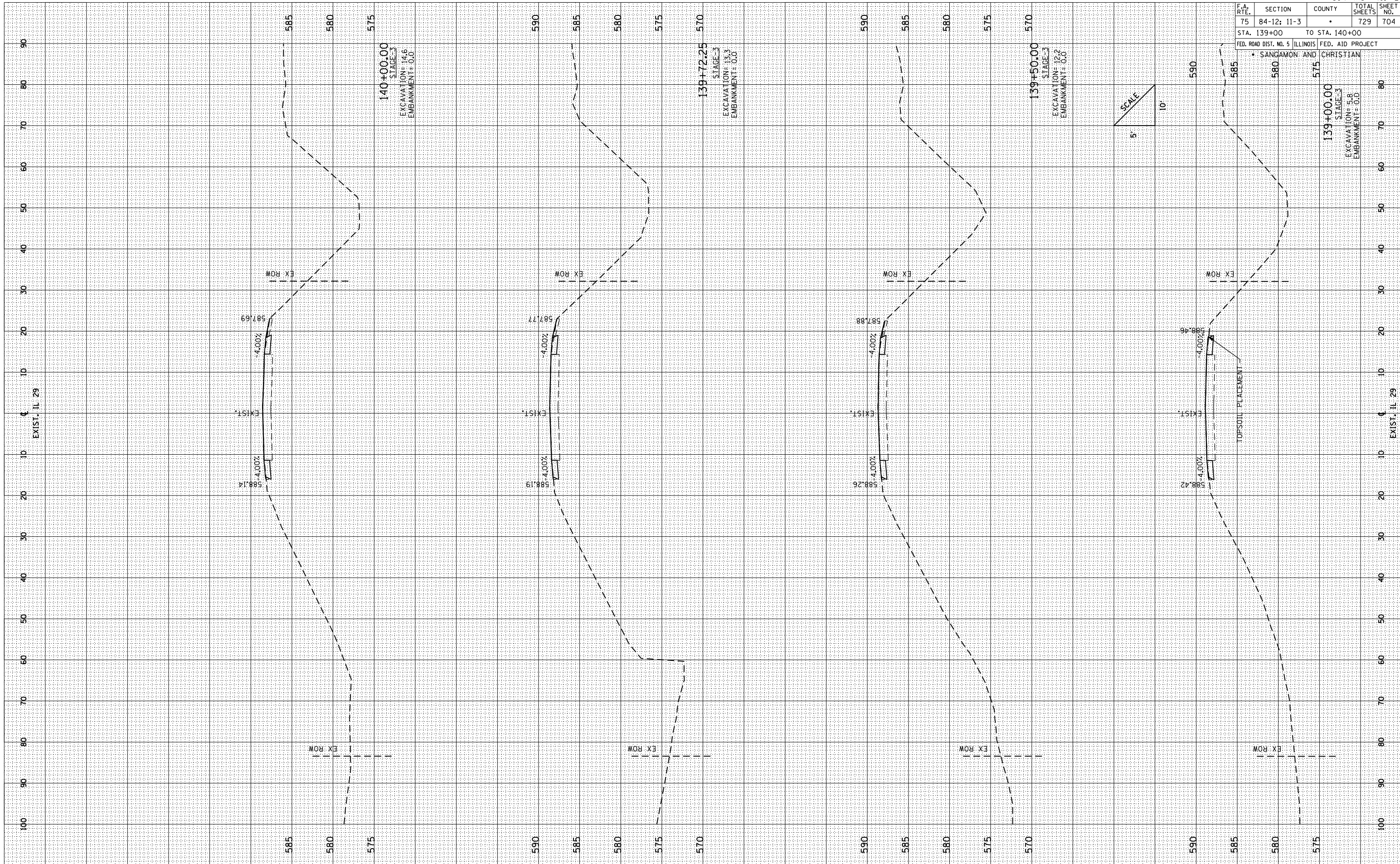


F.A. RTE.	SECTION	COUNTY	TOTAL SHEETS	SHEET NO.
75	84-12; 11-3	•	729	704
STA. 139+00 TO STA. 140+00			FED. ROAD DIST. NO. 5 ILLINOIS FED. AID PROJECT	
• SANDAMON AND CHRISTIAN				

FINAL SURVEY	BY	DATE
SURVEYED		
PLOTTED		
NOTE BOOK		
AREAS CHECKED		
NO.		

ORIGINAL SURVEY	BY	DATE
SURVEYED		
PLOTTED		
NOTE BOOK		
AREAS CHECKED		
NO.		

PLOT DATE : 5/16/2012  
 FILE NAME : C:\Users\p39\Documents\139+00-140+00\139+00-140+00.dwg  
 PLOT SCALE : 21/768" / IN.  
 REFERENCE : \*REF\*

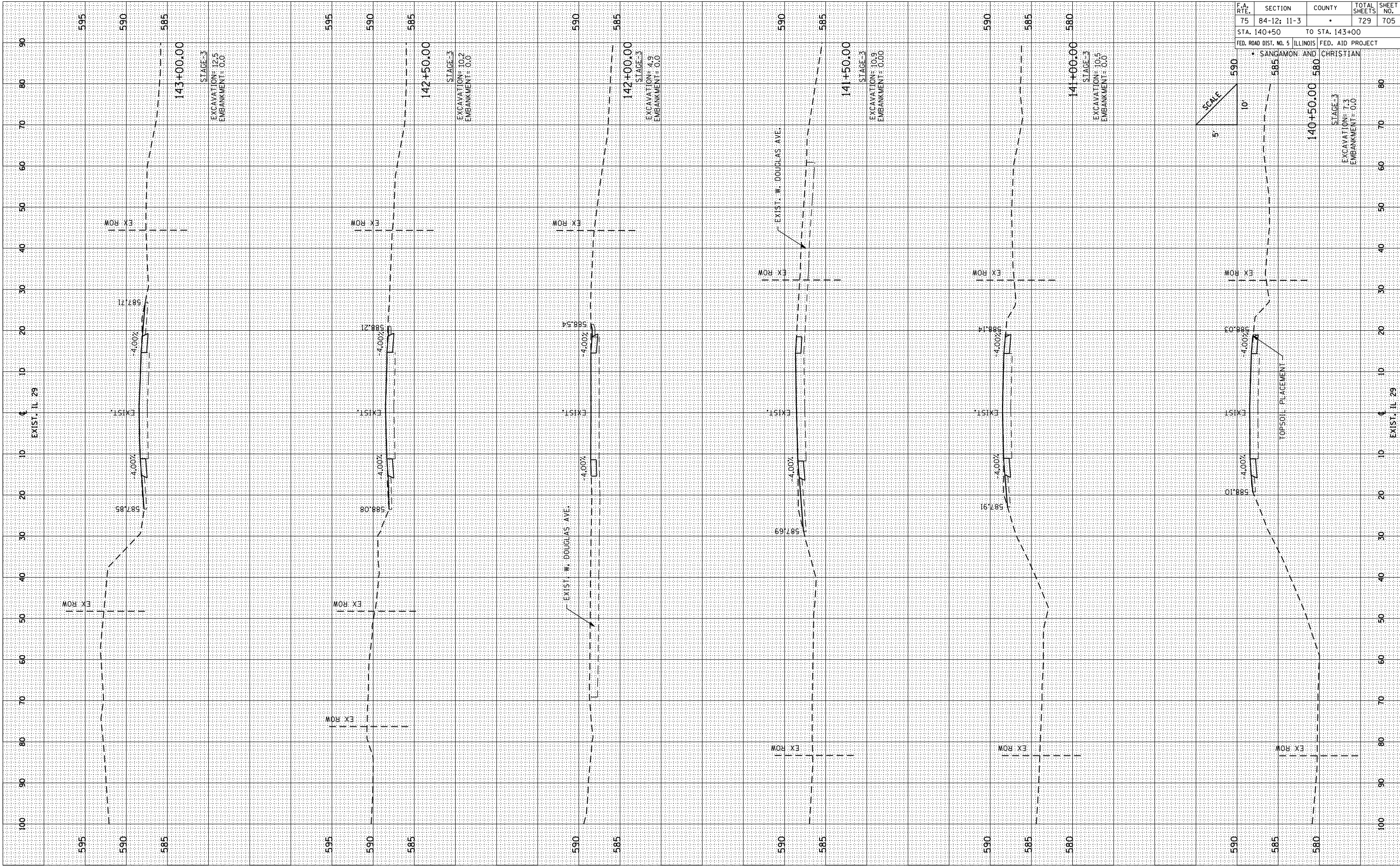


F.A. RTE.	SECTION	COUNTY	TOTAL SHEETS	SHEET NO.
75	84-12; 11-3	•	729	705
STA. 140+50 TO STA. 143+00			FED. ROAD DIST. NO. 5 ILLINOIS FED. AID PROJECT	
• SANDAMON AND CHRISTIAN				

BY		DATE	
FINAL SURVEY	SURVEYED		
NOTE BOOK	PLOTTED		
NO.	AREAS CHECKED		

BY		DATE	
ORIGINAL SURVEY	SURVEYED		
NO.	PLOTTED		
	AREAS CHECKED		

PLOT DATE = 5/16/2012  
 FILE NAME = S:\Projects\72829\plan\sheet-Ex29 Thru Edinburg.dwg  
 PLOT SCALE = 21/768" / IN.  
 REFERENCE = \*RREF\*

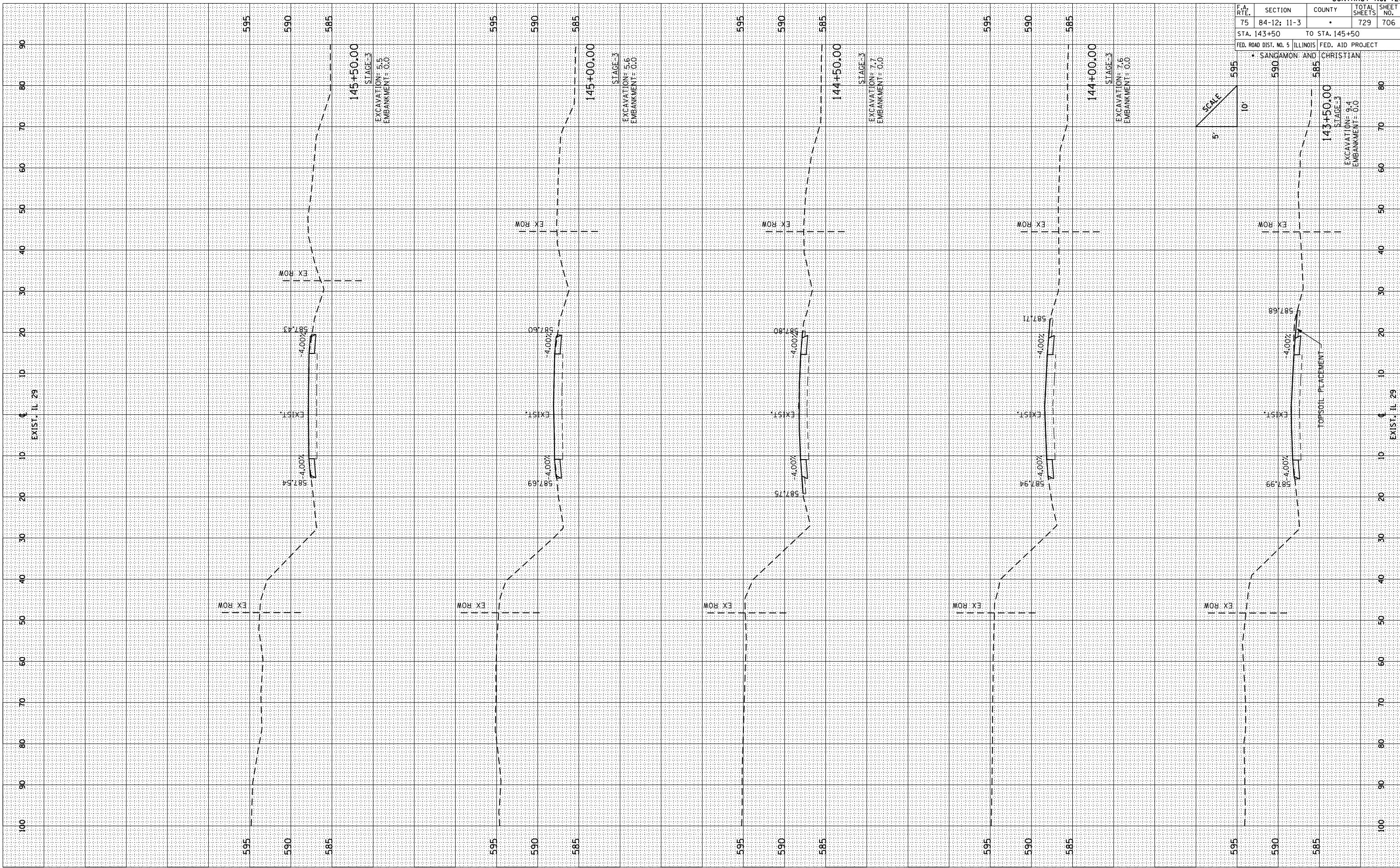


F.A. RTE.	SECTION	COUNTY	TOTAL SHEETS	SHEET NO.
75	84-12; 11-3	•	729	706
STA. 143+50		TO STA. 145+50		
FED. ROAD DIST. NO. 5 ILLINOIS FED. AID PROJECT				
• SANDAMON AND CHRISTIAN				

FINAL SURVEY	BY	DATE
SURVEYED		
PLOTTED		
NOTE BOOK		
AREAS CHECKED		
NO.		

ORIGINAL SURVEY	BY	DATE
SURVEYED		
PLOTTED		
NOTE BOOK		
AREAS CHECKED		
NO.		

PLOT DATE = 3/16/2012  
 FILE NAME = 20120316\_001\_001.dwg  
 PLOT SCALE = 21/768" / IN.  
 REFERENCE = \$REF\$



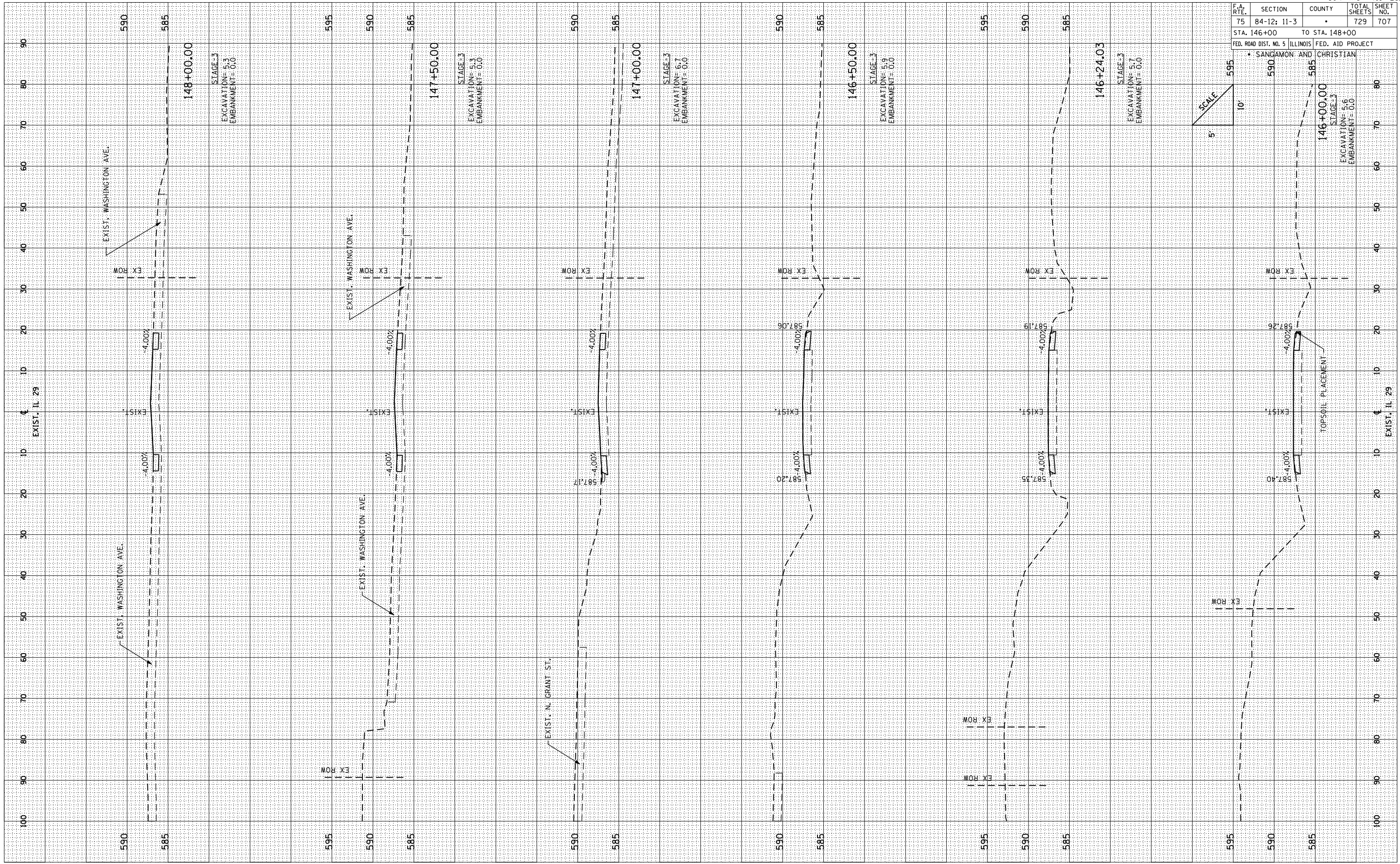
F.A. RTE.	SECTION	COUNTY	TOTAL SHEETS	SHEET NO.
75	84-12; 11-3	•	729	707

STA. 146+00 TO STA. 148+00  
FED. ROAD DIST. NO. 5 ILLINOIS FED. AID PROJECT  
• SANDAMON AND CHRISTIAN

BY		DATE	
FINAL SURVEY	SURVEYED		
NOTE BOOK	PLOTTED		
AREAS CHECKED	AREAS CHECKED		
NO.	NO.		

BY		DATE	
ORIGINAL SURVEY	SURVEYED		
PLAT	PLOTTED		
AREAS CHECKED	AREAS CHECKED		
NO.	NO.		

PLOT DATE = 3/16/2012  
 FILE NAME = 250001-146-12-11-3-107.dwg  
 PLOT SCALE = 21/768" / IN.  
 REFERENCE = \$REF\$

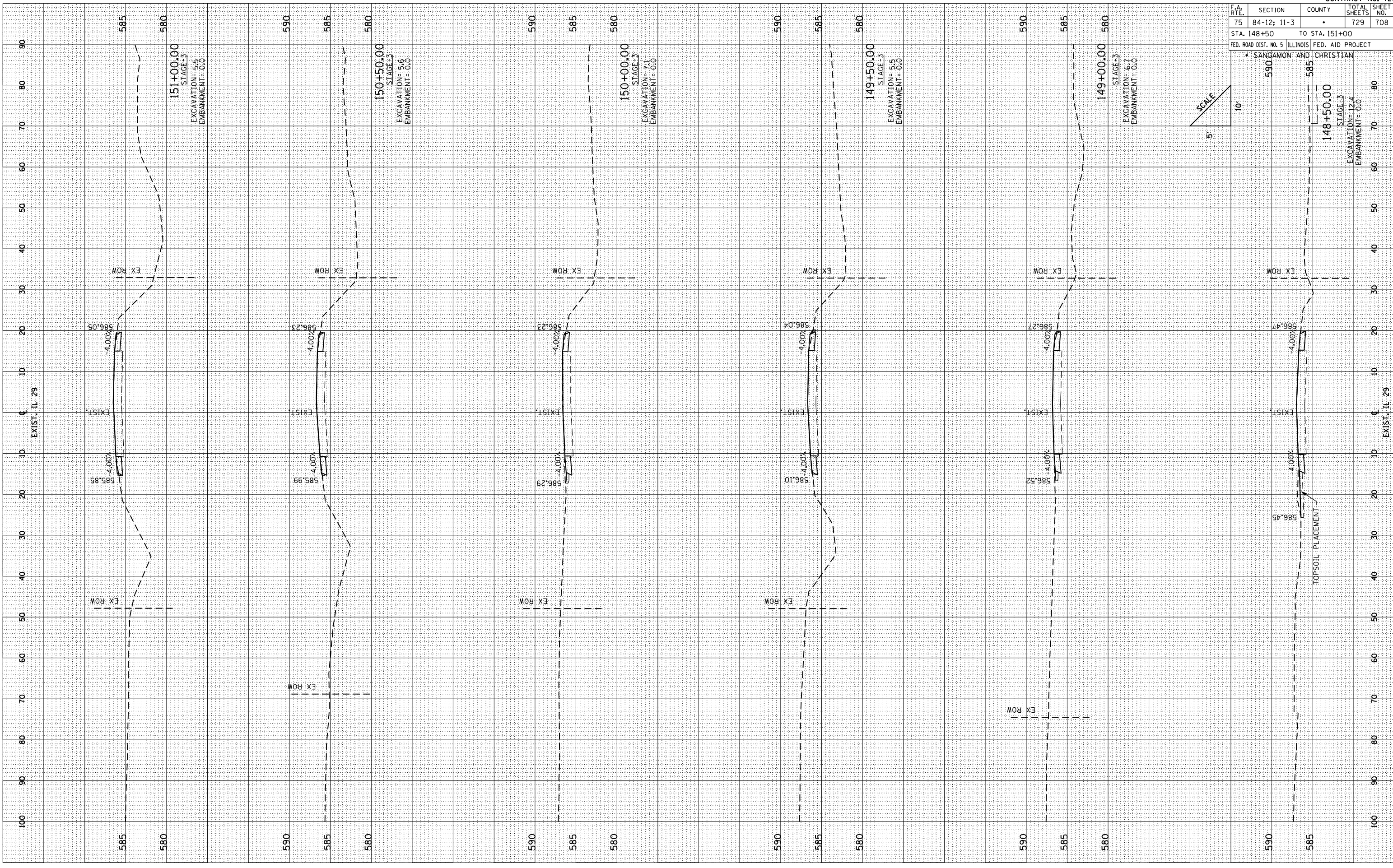


F.A. RTE.	SECTION	COUNTY	TOTAL SHEETS	SHEET NO.
75	84-12; 11-3	•	729	708
STA. 148+50		TO STA. 151+00		
FED. ROAD DIST. NO. 5 ILLINOIS FED. AID PROJECT				
• SANDAMON AND CHRISTIAN				

FINAL SURVEY	BY	DATE
SURVEYED		
PLOTTED		
NOTE BOOK		
AREAS		
CHECKED		
NO.		

ORIGINAL SURVEY	BY	DATE
SURVEYED		
PLOTTED		
NOTE BOOK		
AREAS		
CHECKED		
NO.		

PLOT DATE = 3/16/2012  
 FILE NAME = 84-12-11-3-72829-ah-rsht-Ex29 Thru Edinburg.dwg  
 PLOT SCALE = 21/768" / IN.  
 REFERENCE = \$REF\$



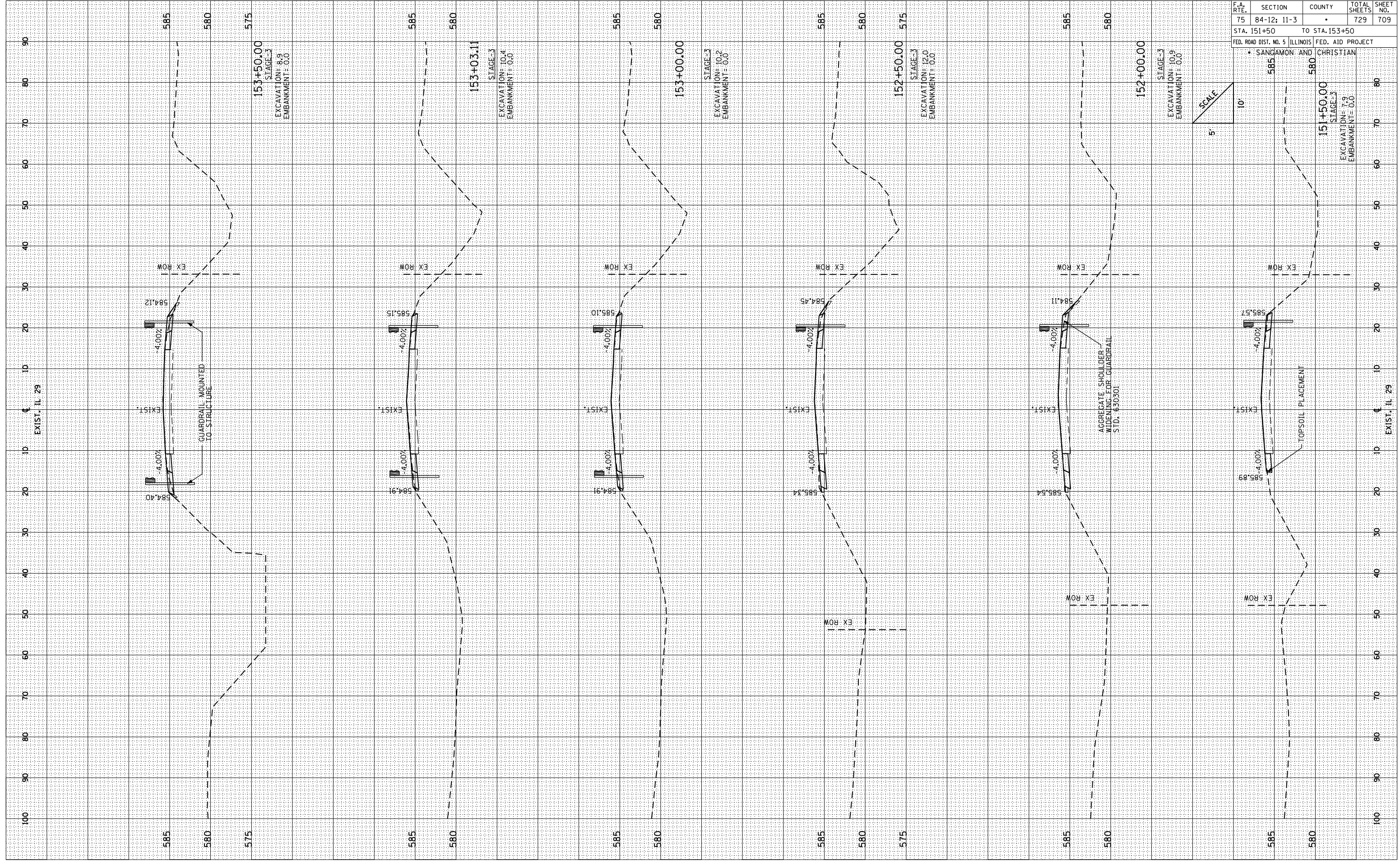


F.A. RTE.	SECTION	COUNTY	TOTAL SHEETS	SHEET NO.
75	84-12; 11-3	•	729	709
STA. 151+50 TO STA. 153+50			TO STA. 153+50	
FED. ROAD DIST. NO. 5 ILLINOIS FED. AID PROJECT				
• SANDAMON AND CHRISTIAN				

FINAL SURVEY	BY	DATE
SURVEYED		
PLOTTED		
NOTE BOOK		
AREAS		
AREAS CHECKED		

ORIGINAL SURVEY	BY	DATE
SURVEYED		
PLOTTED		
NOTE BOOK		
AREAS		
AREAS CHECKED		

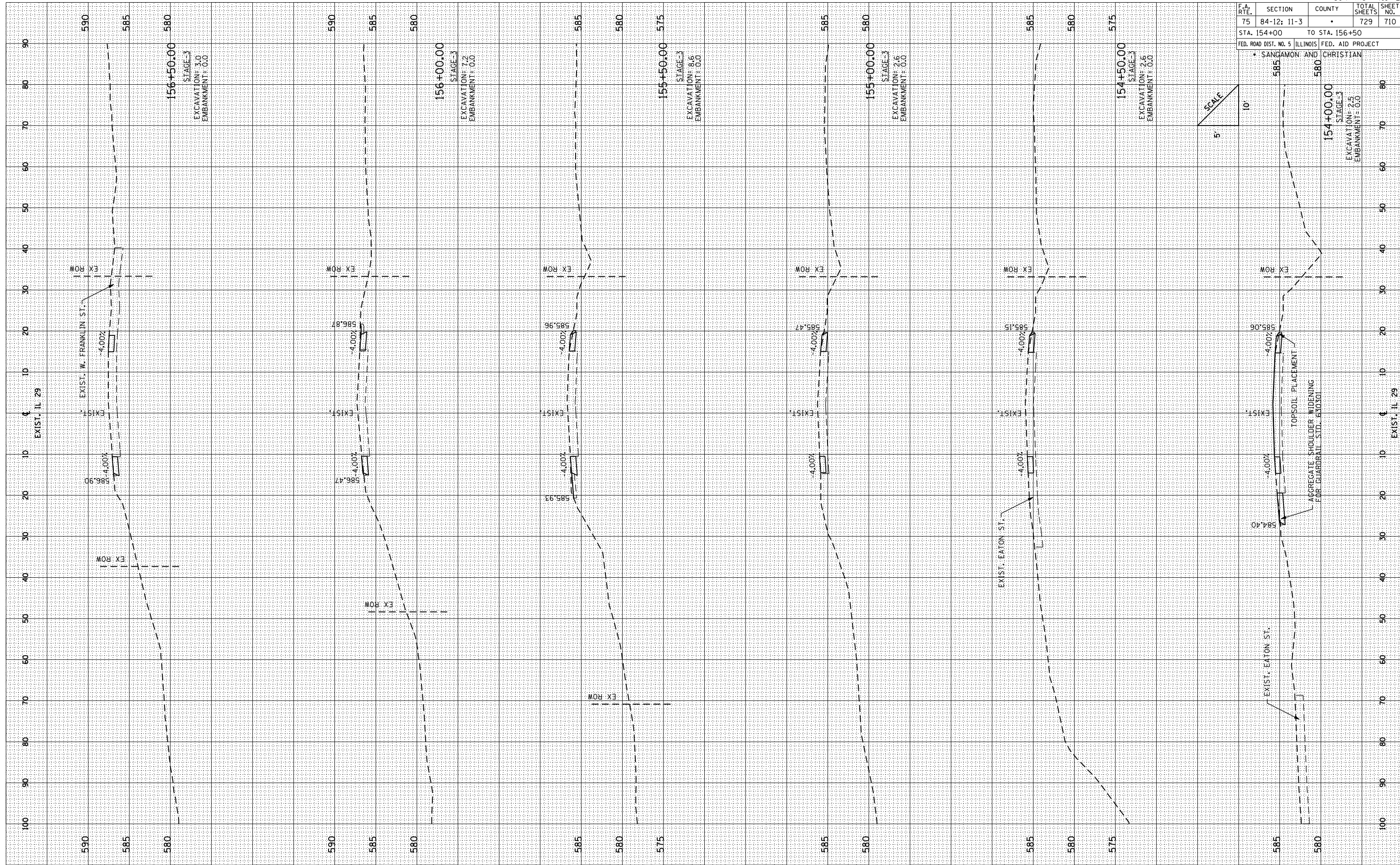
PLOT DATE = 3/16/2012  
 FILE NAME = 20120316\_001\_001.dwg  
 PLOT SCALE = 21/768" / IN.  
 REFERENCE = \$REF\$



BY	DATE
SURVEYED	
PLOTTED	
NO. BOOK	
AREAS CHECKED	
NO.	

BY	DATE
SURVEYED	
PLOTTED	
NO. BOOK	
AREAS CHECKED	
NO.	

PLOT DATE = 3/16/2012  
 FILE NAME = I:\2012\72829\sheet\tr88-tr73\sheet-tr88-tr73.dwg  
 PLOT SCALE = 21/768" / IN.  
 REFERENCE = \$REF\$



F.A. RTE.	SECTION	COUNTY	TOTAL SHEETS	SHEET NO.
75	84-12; 11-3	•	729	710
STA. 154+00		TO STA. 156+50		
FED. ROAD DIST. NO. 5 ILLINOIS FED. AID PROJECT				
SANDAMON AND CHRISTIAN				

SCALE  
 5' = 10'





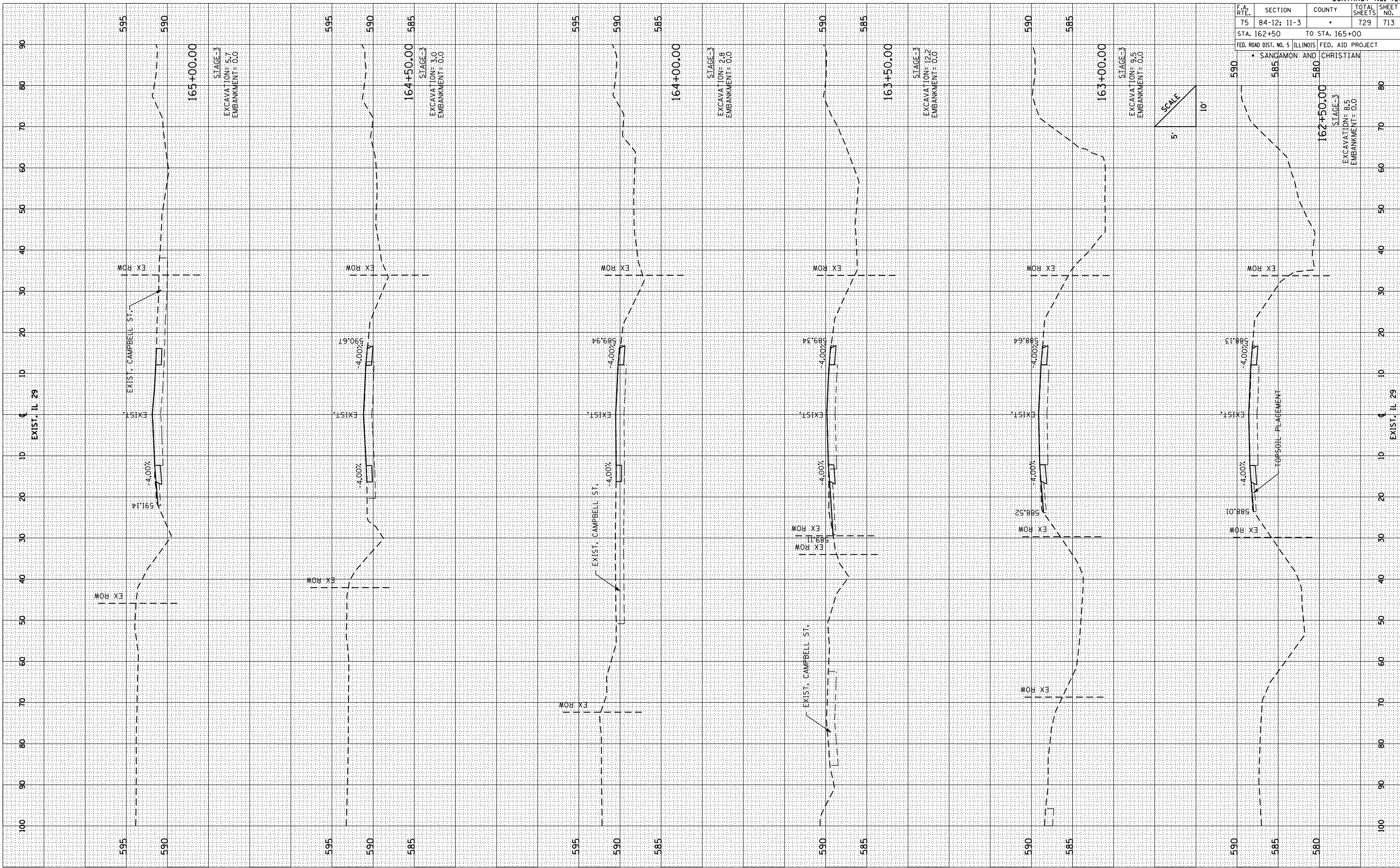
F.A. RTE.	SECTION	COUNTY	TOTAL SHEETS	SHEET NO.
75	84-12; 11-3		729	713

STA. 162+50 TO STA. 165+00  
 FED. ROAD DIST. NO. 5 ILLINOIS FED. AID PROJECT  
 SANDAMON AND CHRISTIAN

BY	DATE

FINAL SURVEY	SURVEYED	PLOTTED	AREAS	AREAS
NO.	NO.	NO.	CHECKED	CHECKED

PLT DATE = 3/16/2012  
 PLOT SCALE = 2 1/16" = 100'-0" / IN.  
 REFERENCE # REF #



F.A. RTE.	SECTION	COUNTY	TOTAL SHEETS	SHEET NO.
75	84-12; 11-3		729	714
STA. 165+50		TO STA. 168+00		
FED. ROAD DIST. NO. 5 ILLINOIS FED. AID PROJECT				

BY \_\_\_\_\_ DATE \_\_\_\_\_

FINAL SURVEY SURVEYED \_\_\_\_\_

NOTE BOOK PLOTTED \_\_\_\_\_

AREAS AREAS \_\_\_\_\_

CHECKED CHECKED \_\_\_\_\_

NO. \_\_\_\_\_

BY \_\_\_\_\_ DATE \_\_\_\_\_

ORIGINAL SURVEY SURVEYED \_\_\_\_\_

PLATE PLOTTED \_\_\_\_\_

AREAS AREAS \_\_\_\_\_

CHECKED CHECKED \_\_\_\_\_

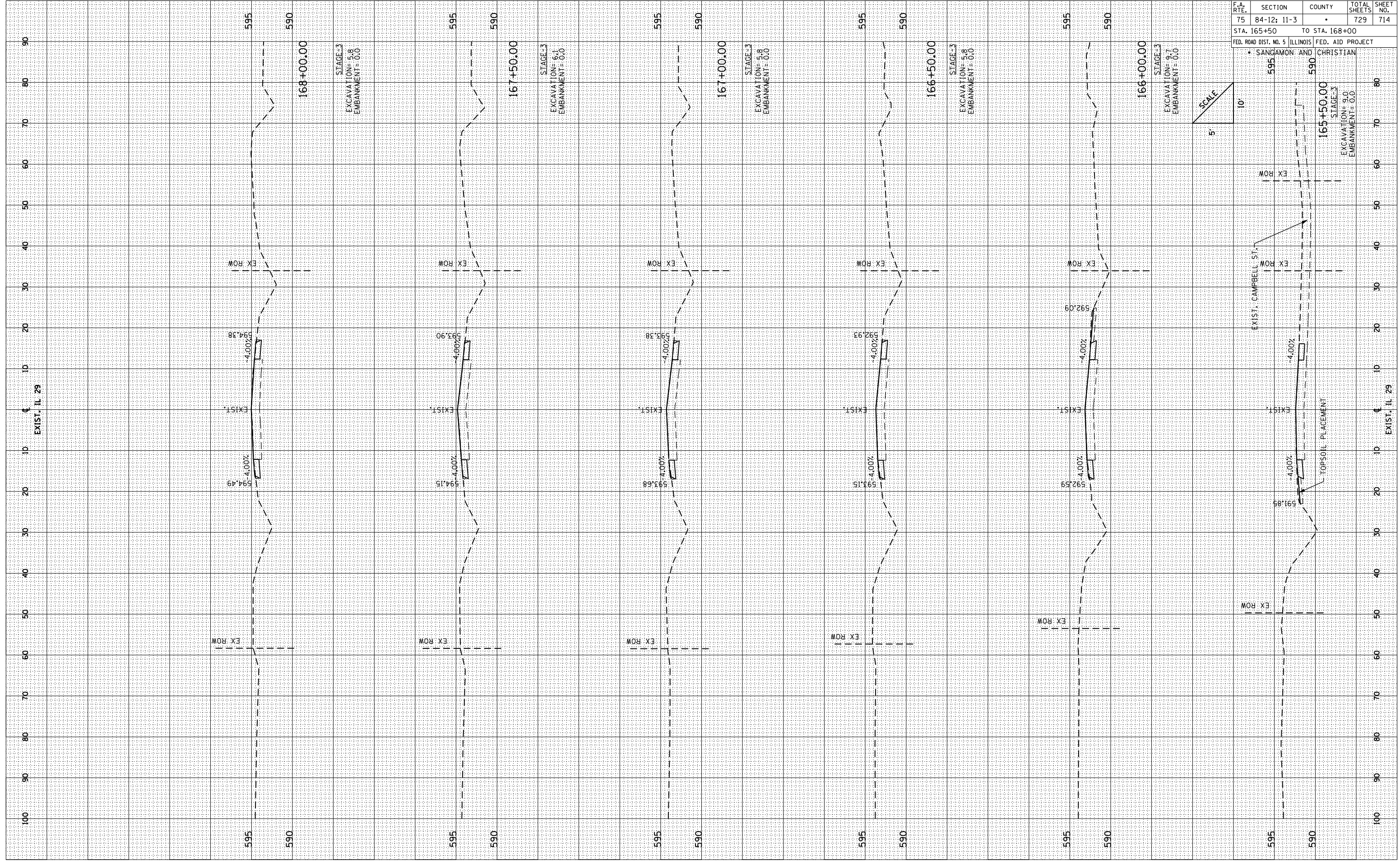
NO. \_\_\_\_\_

PLOT DATE : 3/16/2012

FILE NAME : C:\Users\jash\Desktop\75089-ash\75089-ash\Ex29 Thru Edinbur

PLOT SCALE : 2.175" = 1'

REFERENCE : #REF\*



F.A. RTE.	SECTION	COUNTY	TOTAL SHEETS	SHEET NO.
75	84-12; 11-3	•	729	715
STA. 168+50		TO STA. 170+50		
FED. ROAD DIST. NO. 5 ILLINOIS FED. AID PROJECT				

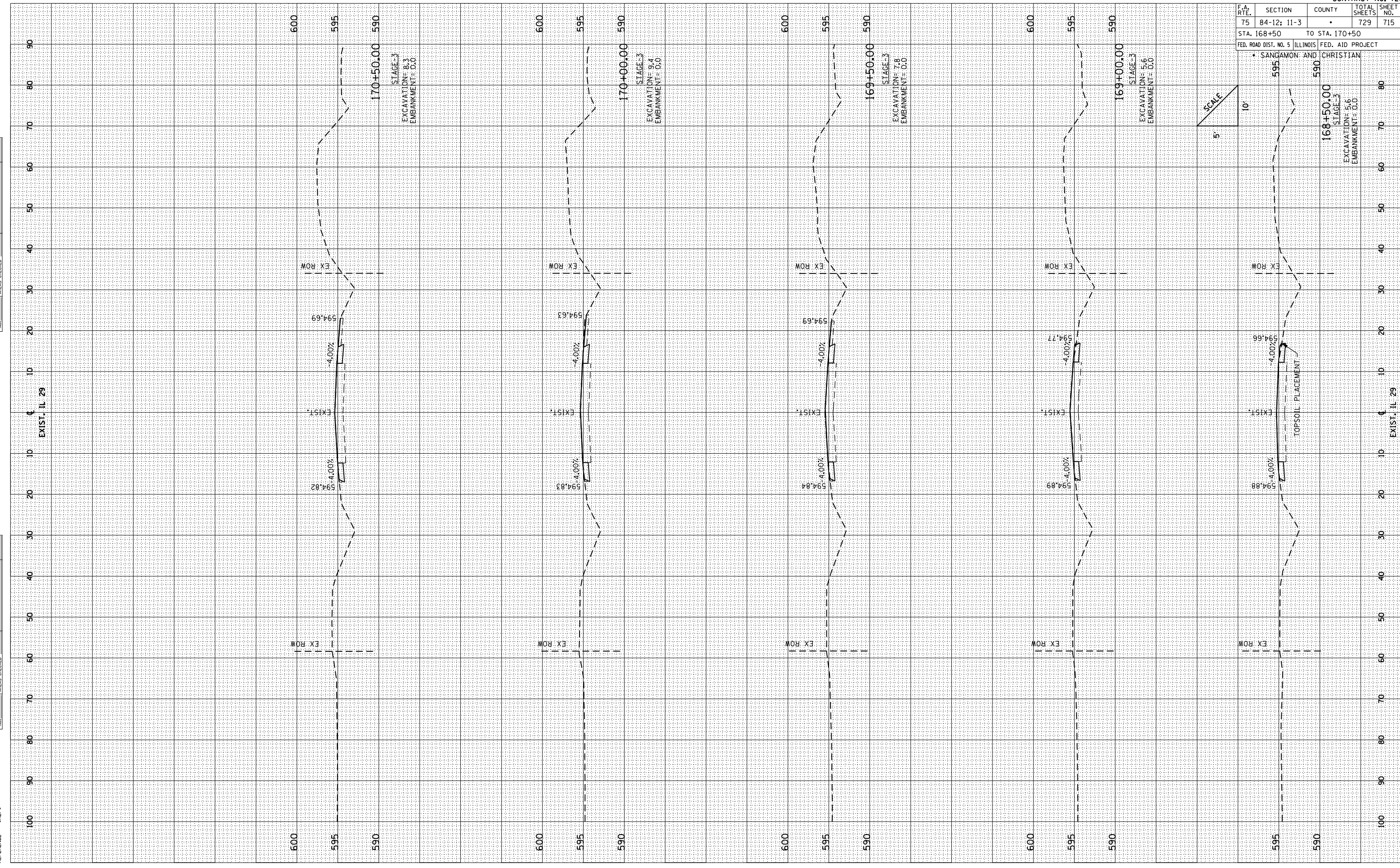
• SANDAMON AND CHRISTIAN

SCALE  
5  
10'

FINAL SURVEY	BY	DATE
SURVEYED		
PLOTTED		
NOTE BOOK		
AREAS CHECKED		
NO.		

ORIGINAL SURVEY	BY	DATE
SURVEYED		
PLOTTED		
NOTE BOOK		
AREAS CHECKED		
NO.		

PLOT DATE = 3/16/2012  
 FILE NAME = 250599-ahh-rashh-Ex29 Thru Edinbur  
 PLOT SCALE = 21/768" / IN.  
 REFERENCE = #REF#



F.A. RTE.	SECTION	COUNTY	TOTAL SHEETS	SHEET NO.
75	84-12; 11-3	•	729	716

STA. 171+00 TO STA. 173+00  
 FED. ROAD DIST. NO. 5 ILLINOIS FED. AID PROJECT

SANGAMON AND CHRISTIAN

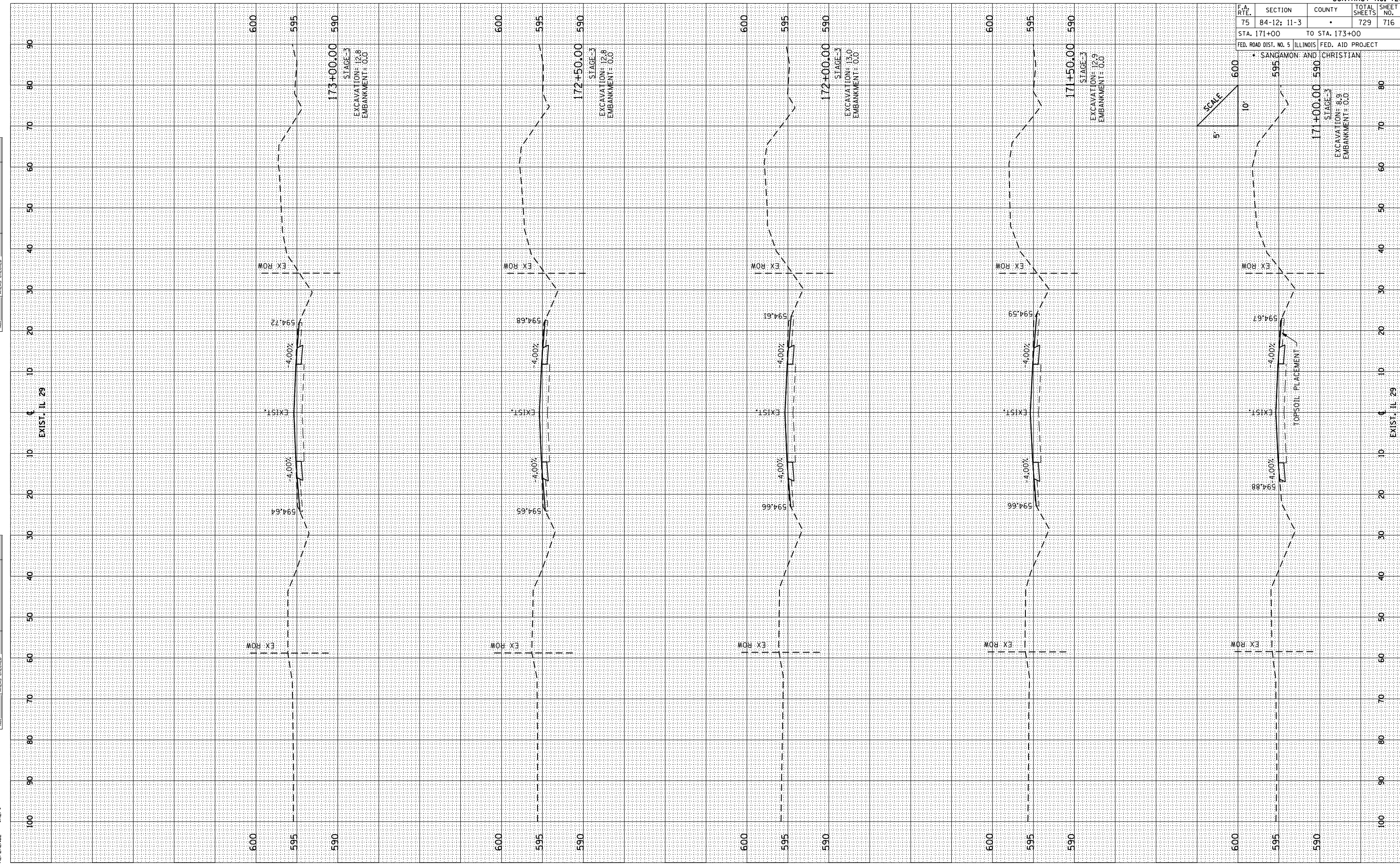
BY	DATE

NO.	AREAS CHECKED

BY	DATE

NO.	AREAS CHECKED

PLOT DATE = 3/15/2012  
 PLOT SCALE = 1" = 20.00'  
 PLOT SCALE = 21/768" / IN.  
 REFERENCE = \$REF\$





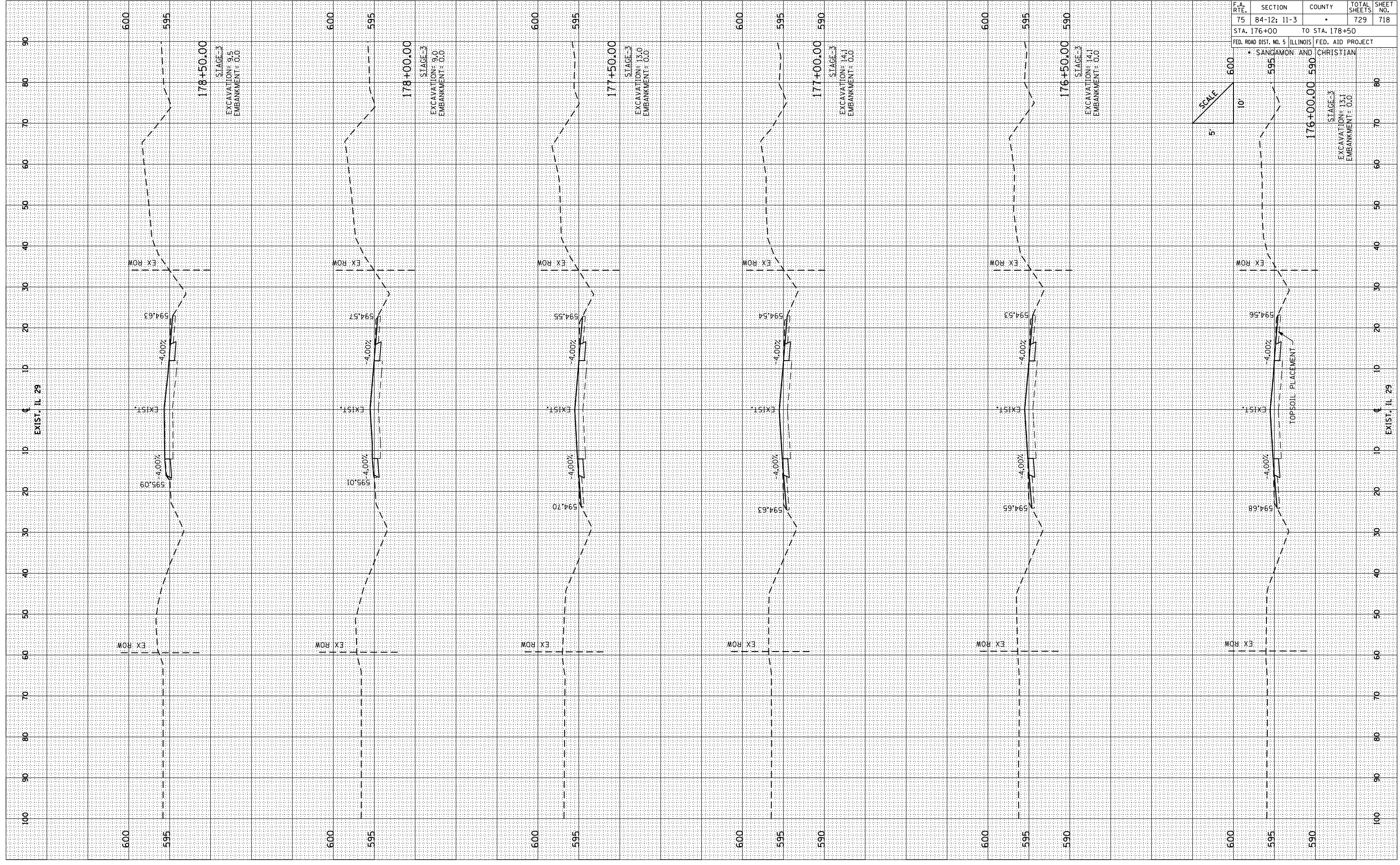


F.A. RTE.	SECTION	COUNTY	TOTAL SHEETS	SHEET NO.
75	84-12; 11-3	•	729	718
STA. 176+00		TO STA. 178+50		
FED. ROAD DIST. NO. 5 ILLINOIS FED. AID PROJECT				
• SANDAMON AND CHRISTIAN				

FINAL SURVEY	SURVEYED	BY	DATE
NOTE BOOK	PLOTTED		
AREAS CHECKED	AREAS CHECKED		
NO.	NO.		

ORIGINAL SURVEY	SURVEYED	BY	DATE
AREAS CHECKED	AREAS CHECKED		
NO.	NO.		

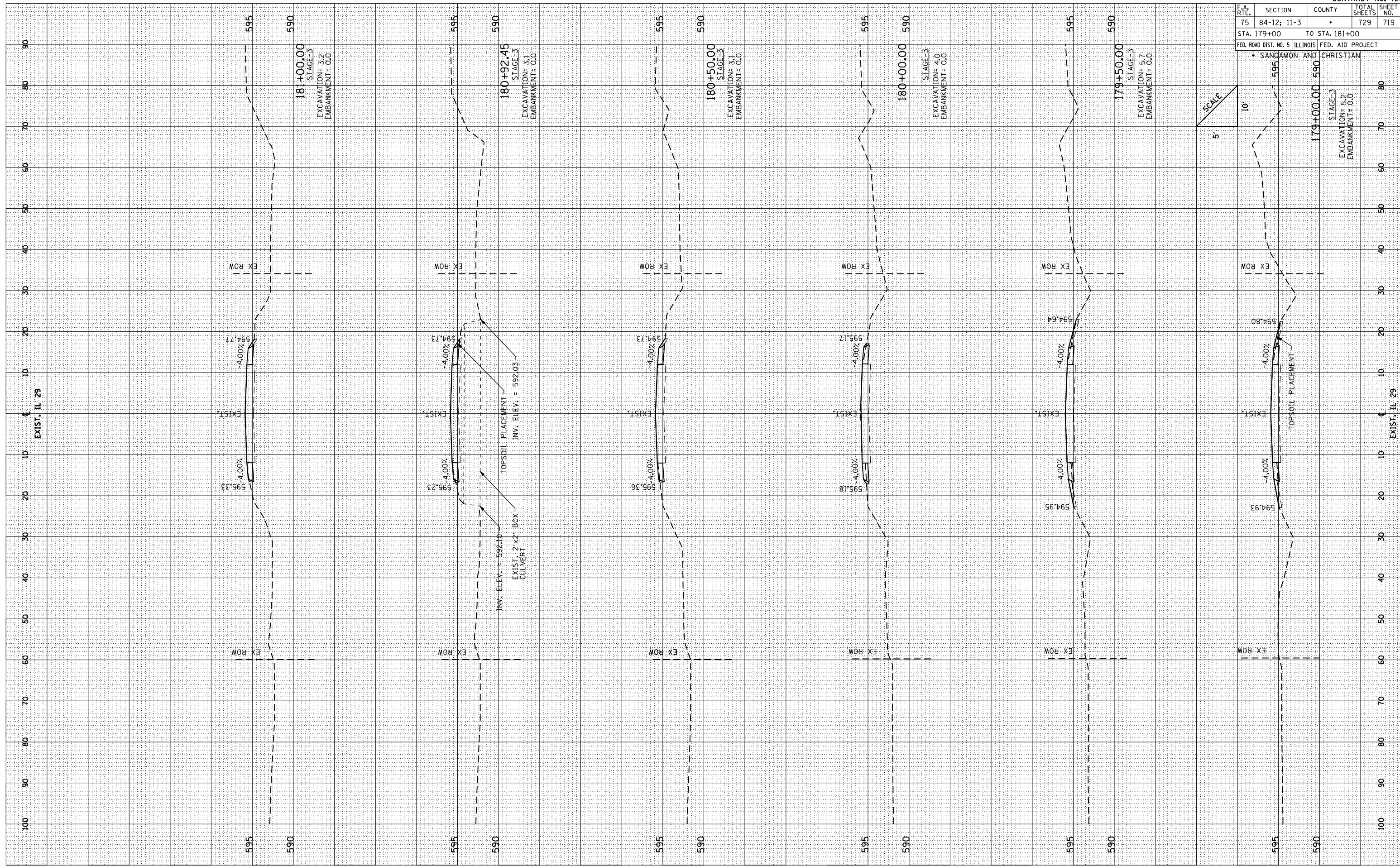
PLOT DATE = 3/16/2012  
 FILE NAME = 84-12-11-3-176+00-178+50.dwg  
 PLOT SCALE = 21/768" / IN.  
 REFERENCE = #REF#



BY	DATE

BY	DATE

PLOT DATE = 3/16/2012  
 FILE NAME = 25599-ahk-rsht-Ex29 Thru Edinb.dwg  
 PLOT SCALE = 21/768" / IN.  
 REFERENCE = \$REF\$



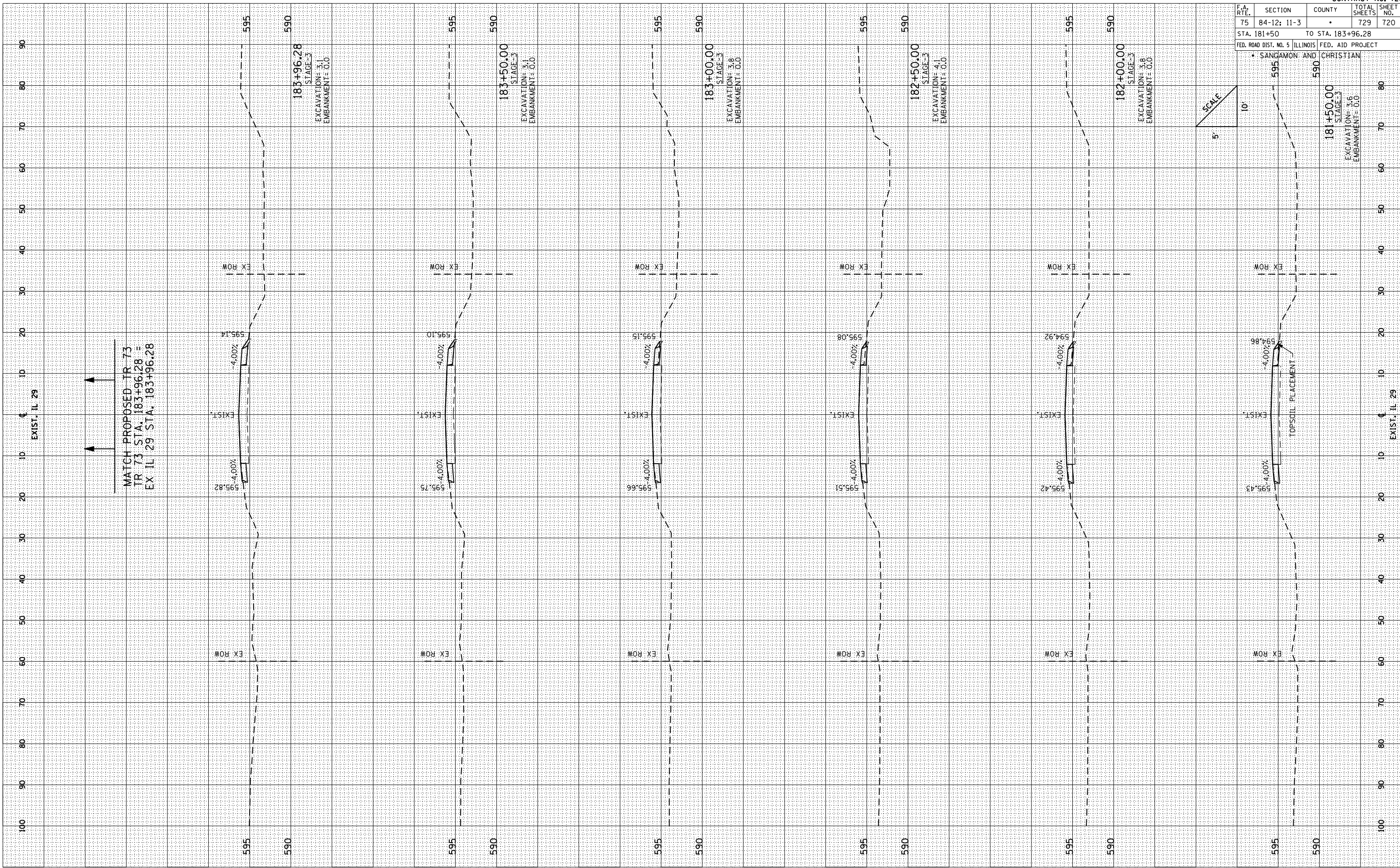
F.A. RTE.	SECTION	COUNTY	TOTAL SHEETS	SHEET NO.
75	84-12; 11-3	•	729	719
STA. 179+00		TO STA. 181+00		
FED. ROAD DIST. NO. 5 ILLINOIS FED. AID PROJECT				
• SANDAMON AND CHRISTIAN				

F.A. RTE.	SECTION	COUNTY	TOTAL SHEETS	SHEET NO.
75	84-12; 11-3	•	729	720
STA. 181+50 TO STA. 183+96.28			FED. ROAD DIST. NO. 5 ILLINOIS FED. AID PROJECT	

FINAL SURVEY	BY	DATE
SURVEYED		
PLOTTED		
NOTE BOOK		
AREAS CHECKED		
NO.		

ORIGINAL SURVEY	BY	DATE
SURVEYED		
PLOTTED		
NOTE BOOK		
AREAS CHECKED		
NO.		

PLOT DATE = 3/16/2012  
 FILE NAME = 20120316\_001\_001.dwg  
 PLOT SCALE = 21/768" / IN.  
 REFERENCE = \$REF\$



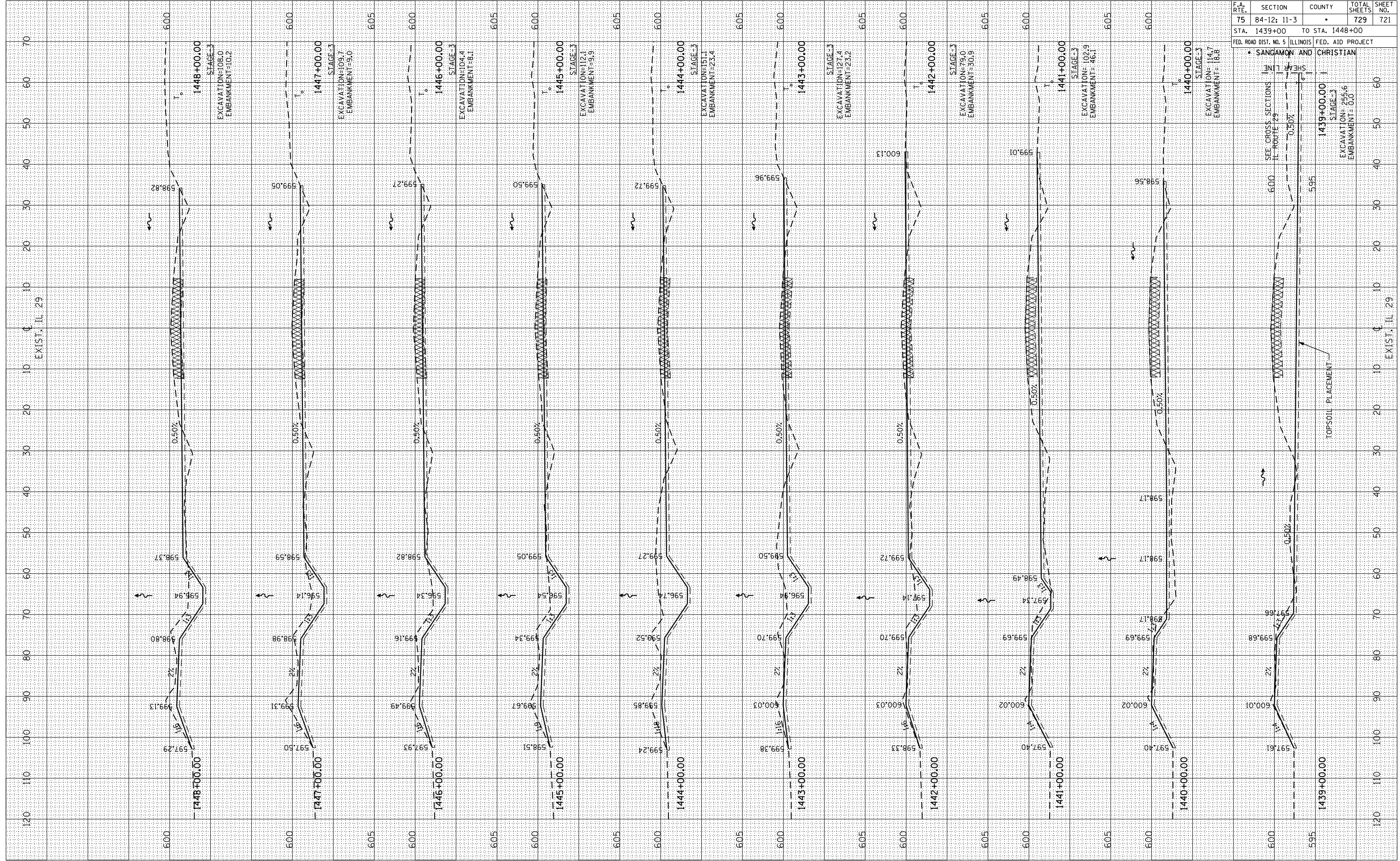
F.A. RTE.	SECTION	COUNTY	TOTAL SHEETS	SHEET NO.
75	84-12; 11-3	•	729	721
STA. 1439+00		TO STA. 1448+00		
FED. ROAD DIST. NO. 5 ILLINOIS FED. AID PROJECT				

• SANGAMON AND CHRISTIAN

FINAL SURVEY	DATE
NO.	
BY	
DATE	
NO.	

ORIGINAL SURVEY	DATE
NO.	
BY	
DATE	
NO.	

PLOT DATE = 3/16/2012  
 FILE NAME = 211755.dwg  
 PLOT SCALE = 21/75" / IN.  
 REFERENCE = \$REF\$



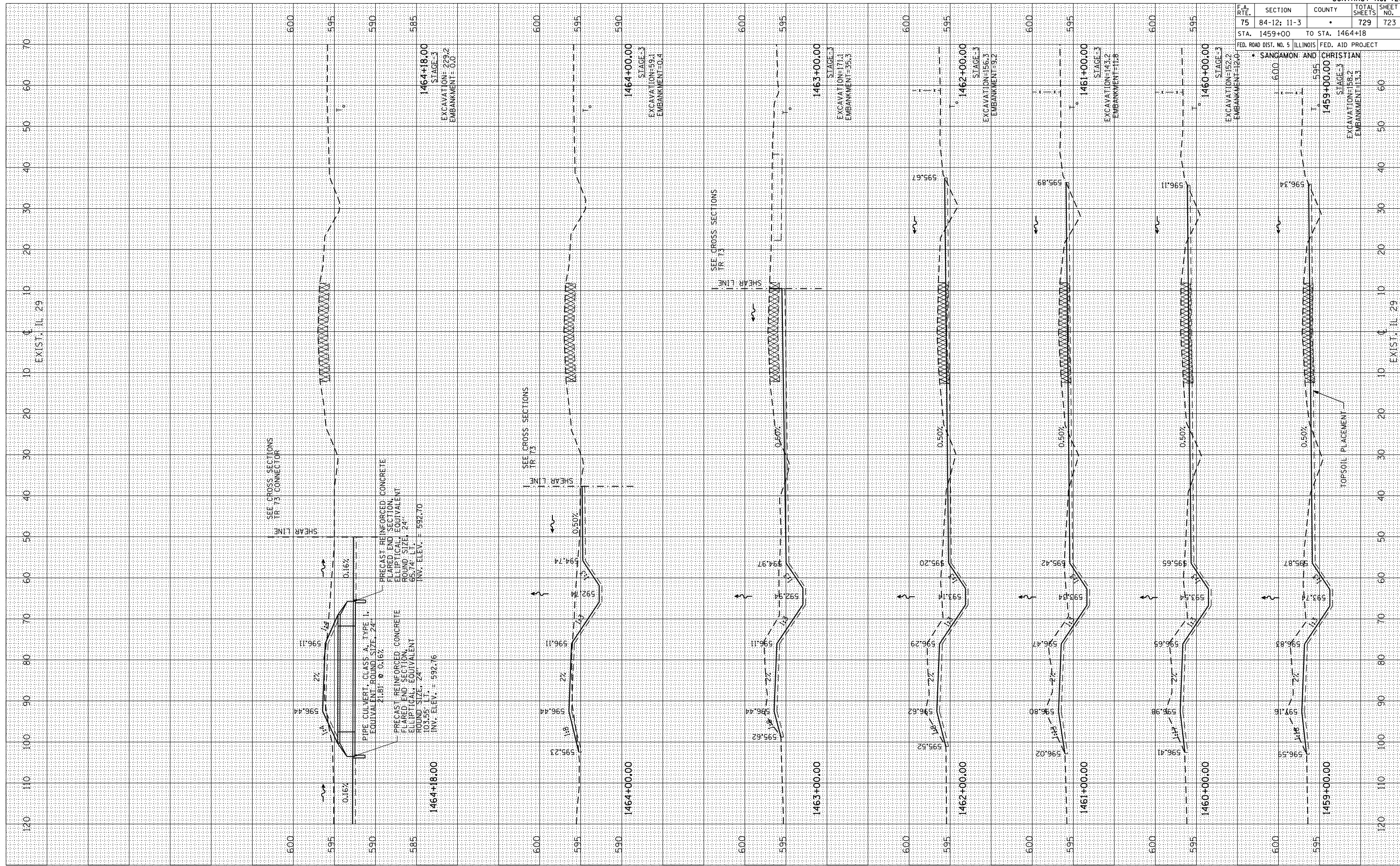
CROSS SECTIONS: BIKE PATH SOUTH - STA. 1439+00 TO STA. 1448+00



FINAL SURVEY	BY	DATE
SURVEYED		
PLOTTED		
NOTE BOOK		
AREAS		
CHECKED		
NO.		

ORIGINAL SURVEY	BY	DATE
SURVEYED		
PLOTTED		
NOTE BOOK		
AREAS		
CHECKED		
NO.		

PLOT DATE = 3/16/2012  
 FILE NAME = 21159.ctb  
 PLOT SCALE = 21/768" / IN.  
 REFERENCE = #REF\*



F.A. RTE.	SECTION	COUNTY	TOTAL SHEETS	SHEET NO.
75	84-12; 11-3		729	723

STA. 1459+00 TO STA. 1464+18

FED. ROAD DIST. NO. 5 ILLINOIS FED. AID PROJECT

SANGAMON AND CHRISTIAN

STAGE 3

EXCAVATION=152.2 EMBANKMENT=12.0

EXCAVATION=143.2 EMBANKMENT=11.8

EXCAVATION=156.3 EMBANKMENT=9.2

EXCAVATION=146.0 EMBANKMENT=12.0

EXCAVATION=152.2 EMBANKMENT=12.0

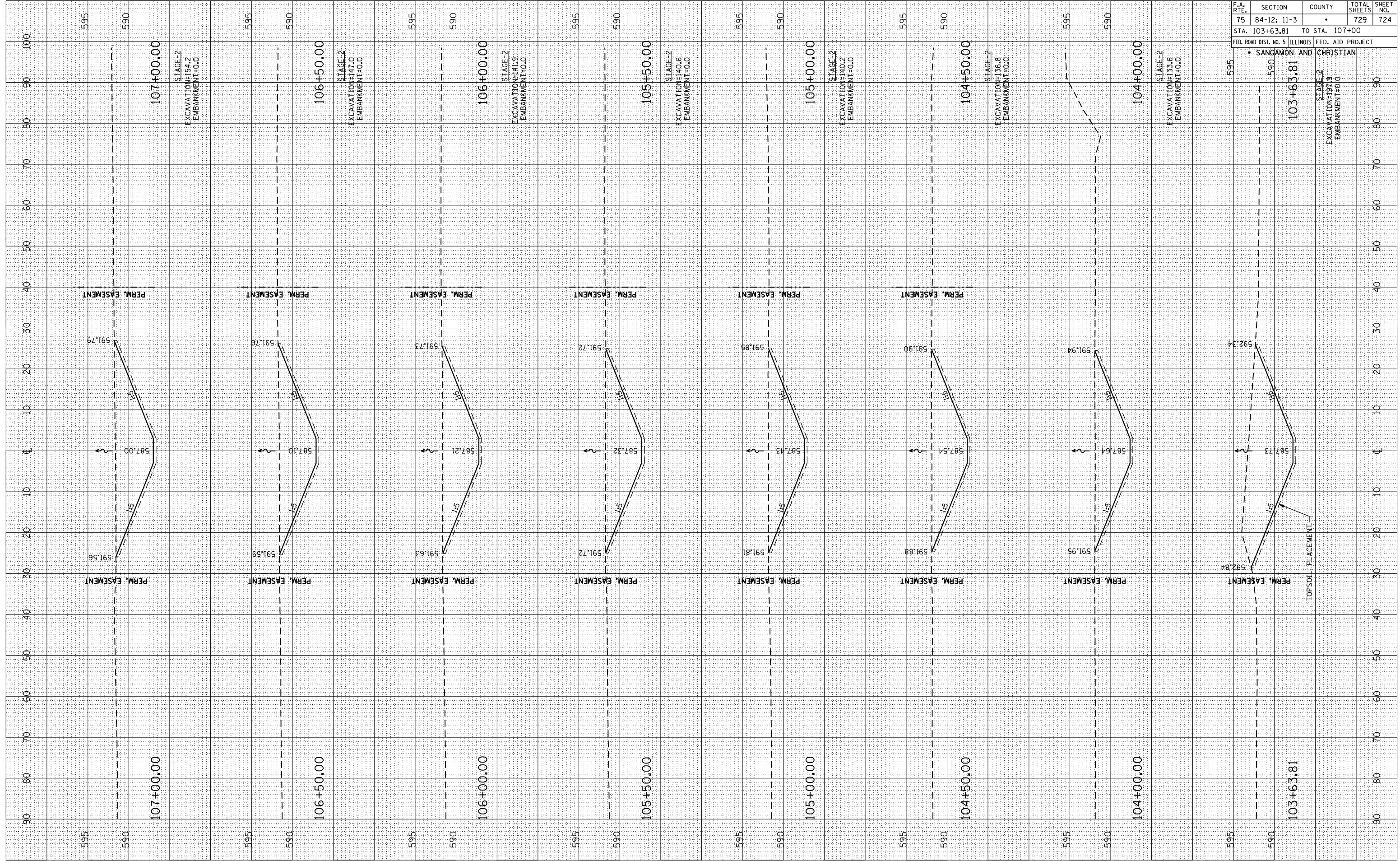
EXCAVATION=156.2 EMBANKMENT=13.3

F.A. RTE.	SECTION	COUNTY	TOTAL SHEETS	SHEET NO.
75	84-12; 11-3	•	729	724
STA. 103+63.81		TO STA. 107+00		
FED. ROAD DIST. NO. 5 ILLINOIS FED. AID PROJECT				
• SANGAMON AND CHRISTIAN				

FINAL SURVEY	BY	DATE
SURVEYED		
PLOTTED		
NOTE BOOK NO.		
AREAS CHECKED		

ORIGINAL SURVEY	BY	DATE
SURVEYED		
PLOTTED		
NOTE BOOK NO.		
AREAS CHECKED		

PLOT DATE = 3/16/2012  
 FILE NAME = 20120309-ahh-rash-c-outlet.dgn  
 PLOT SCALE = 24/768' / IN.  
 REFERENCE = #REF#



CROSS SECTIONS: DRAINAGE OUTLET 1 - STA. 103+63.81 TO STA. 107+00

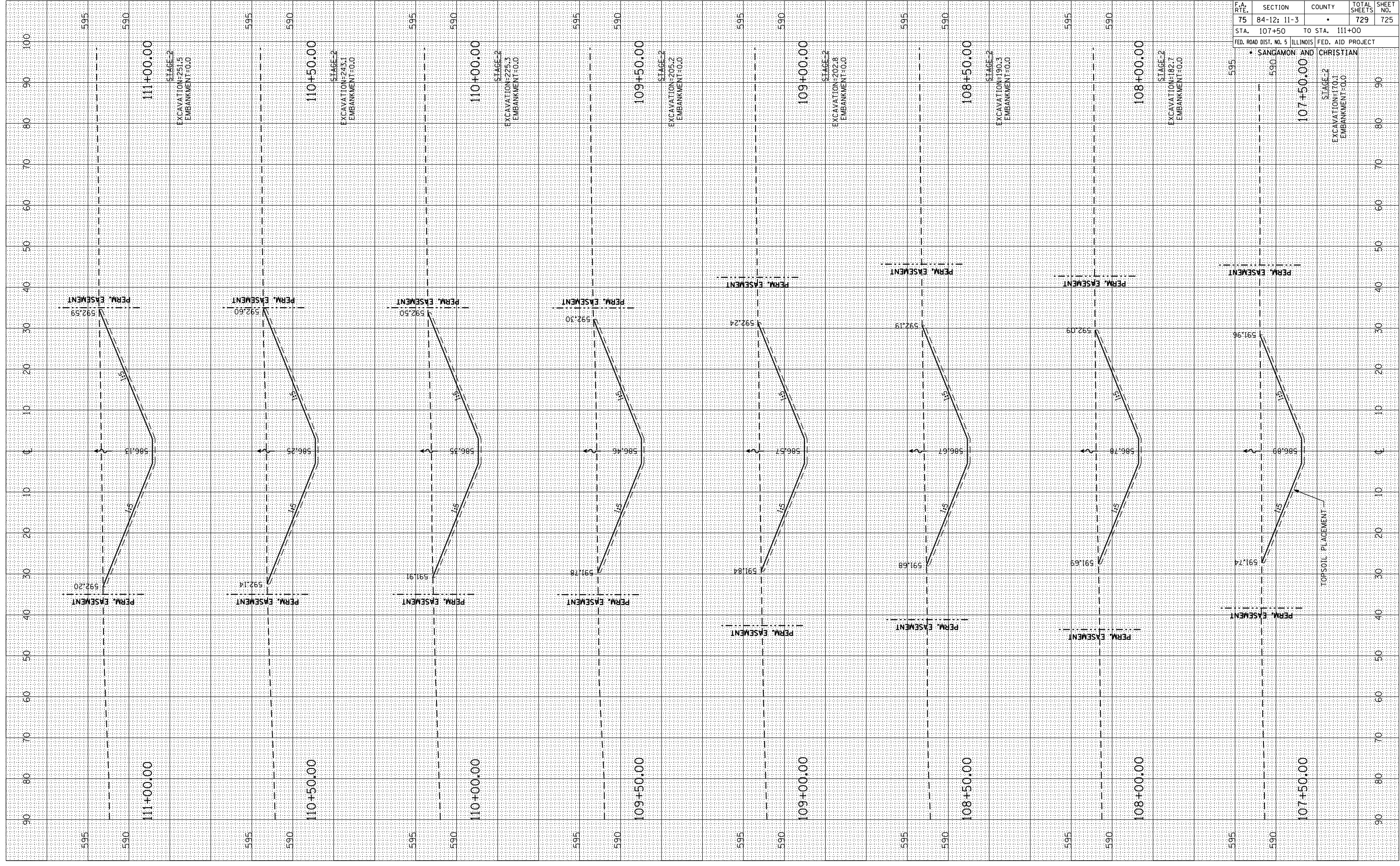


F.A. RTE.	SECTION	COUNTY	TOTAL SHEETS	SHEET NO.
75	84-12; 11-3	•	729	725
STA. 107+50		TO STA. 111+00		
FED. ROAD DIST. NO. 5 ILLINOIS FED. AID PROJECT				
• SANGAMON AND CHRISTIAN				

FINAL SURVEY	BY	DATE
SURVEYED		
PLOTTED		
NOTE BOOK		
AREAS CHECKED		
NO.		

ORIGINAL SURVEY	BY	DATE
SURVEYED		
PLOTTED		
NOTE BOOK		
AREAS CHECKED		
NO.		

PLOT DATE = 3/16/2012  
 FILE NAME = 250909-ahh-rashh-outlet.dgn  
 PLOT SCALE = 21/768" / IN.  
 REFERENCE = \$REF\$

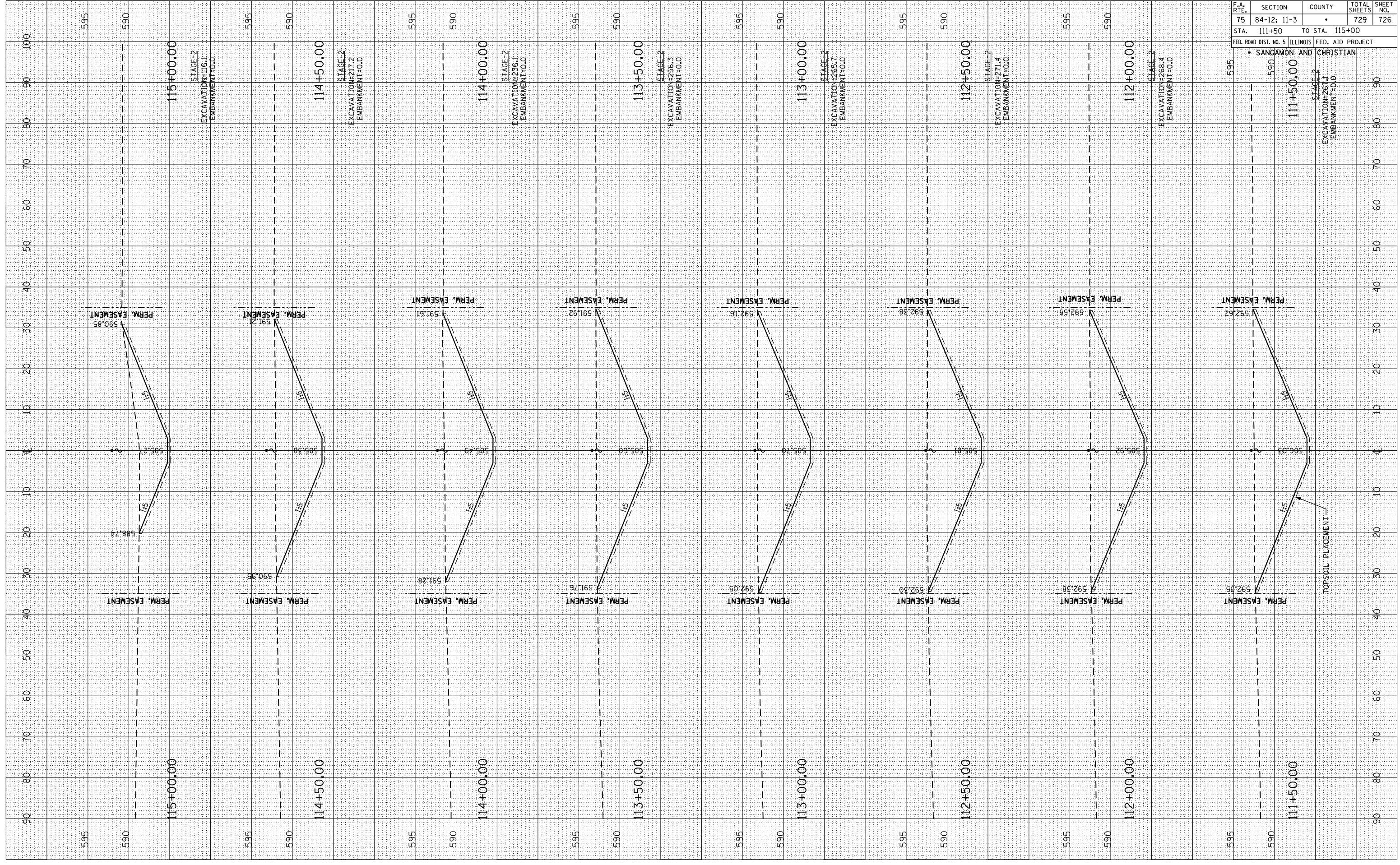


F.A. RTE.	SECTION	COUNTY	TOTAL SHEETS	SHEET NO.
75	84-12; 11-3	•	729	726
STA. 111+50		TO STA. 115+00		
FED. ROAD DIST. NO. 5 ILLINOIS FED. AID PROJECT				
• SANGAMON AND CHRISTIAN				

FINAL	BY	DATE
SURVEYED		
PLOTTED		
NOTE BOOK		
AREAS		
CHECKED		

ORIGINAL	BY	DATE
SURVEYED		
PLOTTED		
NOTE BOOK		
AREAS		
CHECKED		

PLOT DATE = 3/16/2012  
 FILE NAME = 211755.dwg  
 PLOT SCALE = 21/75" / IN.  
 REFERENCE = \$REF\$

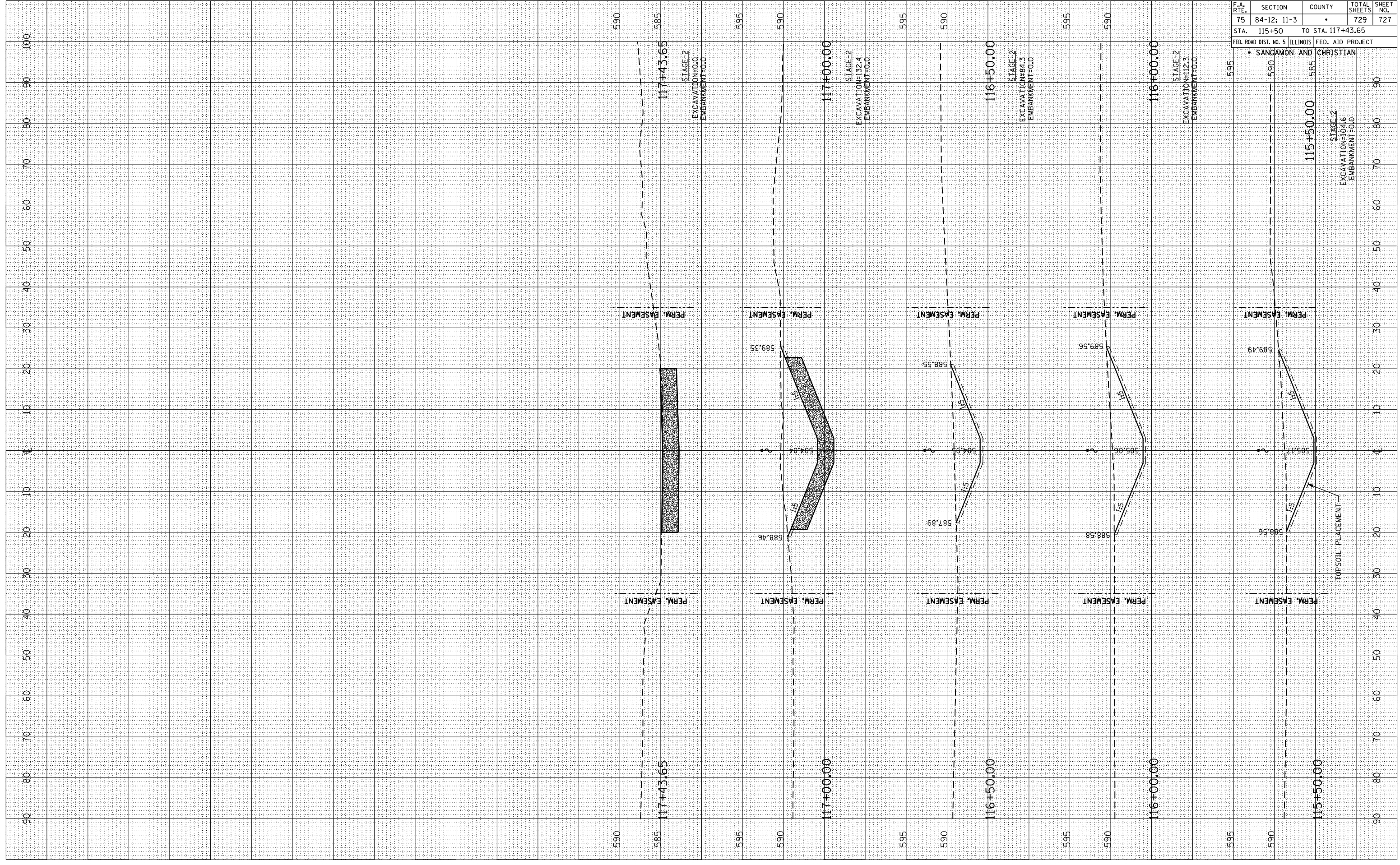


F.A. RTE.	SECTION	COUNTY	TOTAL SHEETS	SHEET NO.
75	84-12; 11-3	•	729	727
STA. 115+50		TO STA. 117+43.65		
FED. ROAD DIST. NO. 5 ILLINOIS FED. AID PROJECT				
• SANGAMON AND CHRISTIAN				

FINAL SURVEY	BY	DATE
SURVEYED		
PLOTTED		
NOTE BOOK NO.		
AREAS CHECKED		

ORIGINAL SURVEY	BY	DATE
SURVEYED		
PLOTTED		
NOTE BOOK NO.		
AREAS CHECKED		

PLOT DATE : 3/16/2012  
 FILE NAME : 211756.dwg  
 PLOT SCALE : 21/768" / IN.  
 REFERENCE : \*REF\*



CROSS SECTIONS: DRAINAGE OUTLET 1 - STA. 115+50 TO STA. 117+43.65

F.A. RTE.	SECTION	COUNTY	TOTAL SHEETS	SHEET NO.
75	84-12; 11-3	•	729	728
STA.	1+00	TO STA.	4+00	

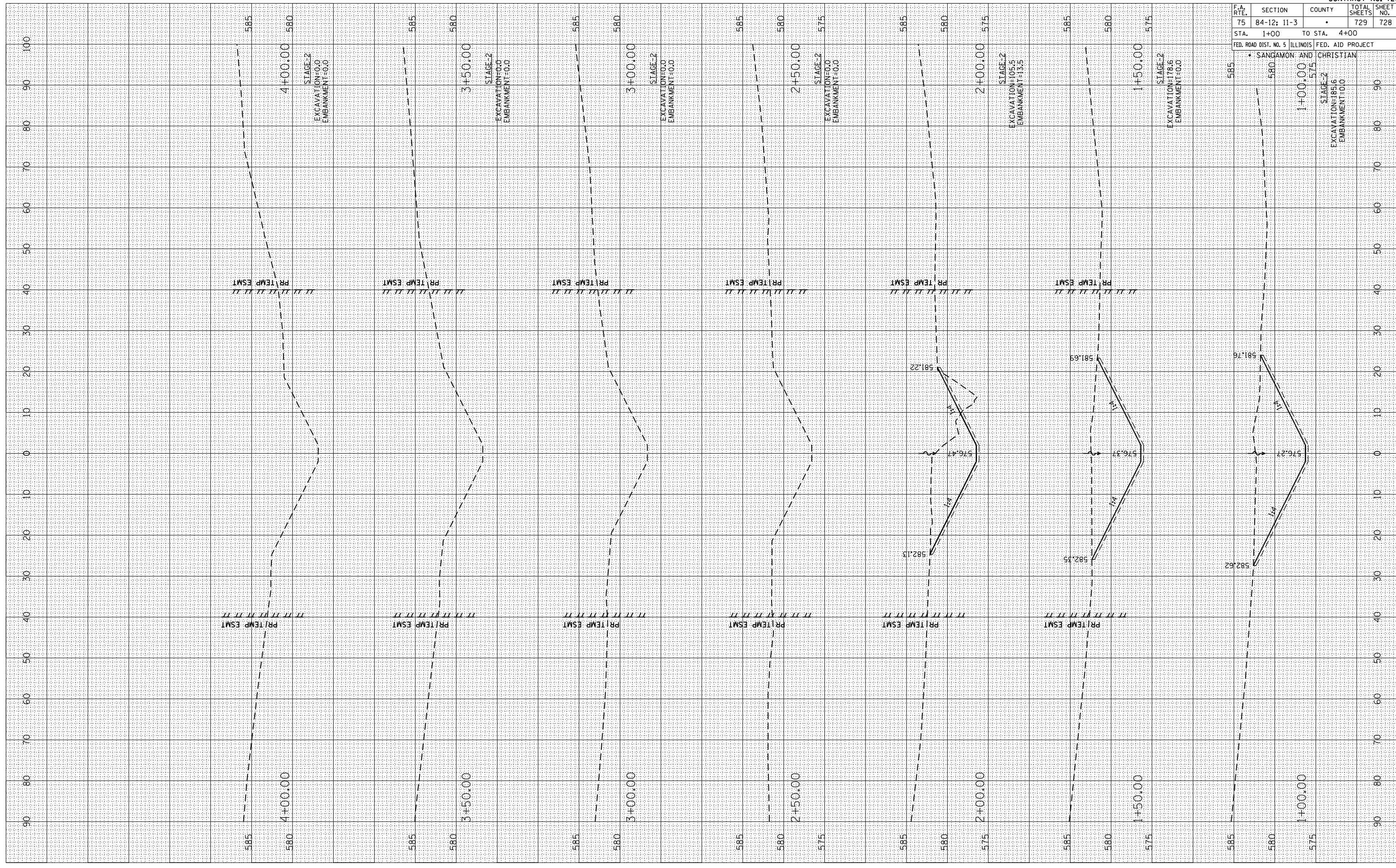
FED. ROAD DIST. NO. 5 ILLINOIS FED. AID PROJECT

• SANDAMON AND CHRISTIAN

BY	DATE

BY	DATE

PLOT DATE = 3/16/2012  
 FILE NAME = 250509-ash-c-outlet2.dgn  
 PLOT SCALE = 21/768" / IN.  
 REFERENCE = #REF#



CROSS SECTIONS: DRAINAGE OUTLET 2 - STA. 1+00 TO STA. 4+00

