

F.A.U. RTE.	SECTION	COUNTY	TOTAL SHEETS	SHEET NO.
8012A	21L	SANGAMON	10	1
		ILLINOIS	CONTRACT NO. 72F06	

INDEX OF SHEETS

- 1 COVER SHEET
- 2 GENERAL NOTES
- 3, 4 SUMMARY OF QUANTITIES
- 5 - 8 PLAN SHEETS
- 9 POLE HANDHOLE WIRING DETAILS
- 10 NIGHTTIME LIGHTING TRAFFIC DETAILS

STANDARDS

000001-06	720011-01
001006	728001-01
701001-02	729001-01
701006-03	805001-01
701301-04	825001-01
701901-02	830006
720001-01	836001-01
720006-03	880001-01

STATE OF ILLINOIS
DEPARTMENT OF TRANSPORTATION
DIVISION OF HIGHWAYS

PROPOSED HIGHWAY PLANS

F.A.U. ROUTE 8012A (OLD U.S. 36)

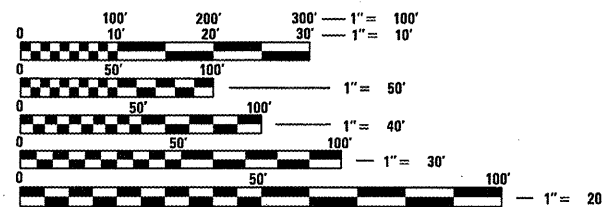
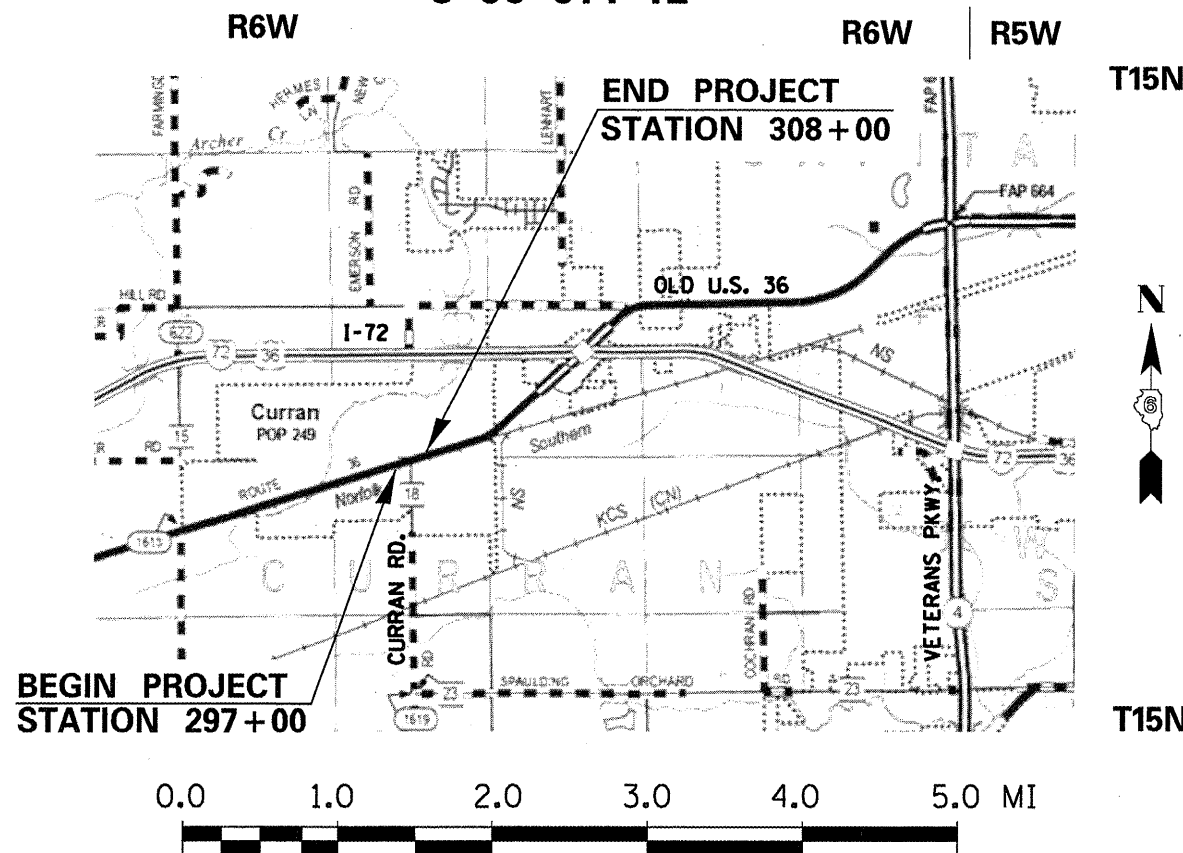
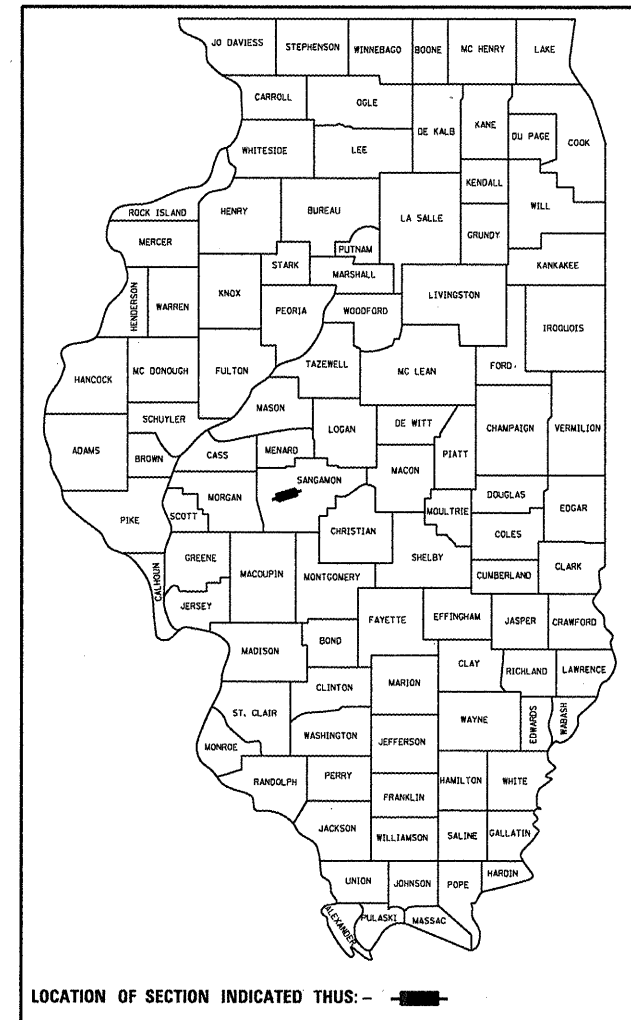
SECTION 21L

PROJECT HSIP-8012(013)

HIGHWAY LIGHTING & FLASHING BEACON INSTALLATION
SANGAMON COUNTY

C-96-014-12

D-96-014-12



FULL SIZE PLANS HAVE BEEN PREPARED USING STANDARD ENGINEERING SCALES. REDUCED SIZED PLANS WILL NOT CONFORM TO STANDARD SCALES. IN MAKING MEASUREMENTS ON REDUCED PLANS, THE ABOVE SCALES MAY BE USED.

J.U.L.I.E.
JOINT UTILITY LOCATION INFORMATION FOR EXCAVATION
1-800-892-0123
OR 811

PROJECT ENGINEER: VINCE MADONIA (217) 785-9046
TEAM MANAGER: TIM SLAGLE (217) 785-5338
CONTRACT NO. 72F06

AVERAGE DAILY TRAFFIC

OLD U.S. 36 - 4,200 (3.6% SU & MU) IN 2007
CURRAN ROAD - 2,000 (4.0% SU & MU) IN 2007

LOCATION MAP

STATE OF ILLINOIS
DEPARTMENT OF TRANSPORTATION
DIVISION OF HIGHWAYS

SUBMITTED December 16, 2011
Ray Z. Freyler
DEPUTY DIRECTOR OF HIGHWAYS, REGION ENGINEER

May 11, 2012
John D. Baranzelli, P.E.
acting ENGINEER OF DESIGN AND ENVIRONMENT

May 11, 2012
William Z. Freyler
acting DIRECTOR OF HIGHWAYS, CHIEF ENGINEER

**PRINTED BY THE AUTHORITY
OF THE STATE OF ILLINOIS**