






LEGEND

-  PCC SURFACE REMOVAL (VARIABLE DEPTH)
-  HMA SURFACE REMOVAL (VARIABLE DEPTH)
-  PCC BASE COURSE WIDENING, 10"
-  PCC BASE COURSE, 10"
-  PAVED SHOULDER REMOVAL

FILE NAME =	USER NAME = steffenmk	DESIGNED -	REVISED -
ci:\pw\work\pmdot\steffenmk\d0273662\074539-sht-plan.dgn		DRAWN -	REVISED -
	PLOT SCALE = 40.0000' / in.	CHECKED -	REVISED -
	PLOT DATE = 3/27/2012	DATE -	REVISED -

**STATE OF ILLINOIS
DEPARTMENT OF TRANSPORTATION**

PLAN			
SCALE: 20	SHEET 3	OF 3	SHEETS
STA. 191+00	TO STA. 197+00		

F.A.P. RTE.	SECTION	COUNTY	TOTAL SHEETS	SHEET NO.
320	(137Z,139-X-2)N	MACON	39	17
ILLINOIS FED. AID PROJECT			CONTRACT NO. 74539	