




**LEGEND**

-  PCC BASE COURSE WIDENING, 10"
-  PCC BASE COURSE, 10"
-  PAVED SHOULDER REMOVAL

STA. 189+46.74 (U.S. RTE. 36) =  
STA. 9+76.72 (COUNTRY CLUB ROAD)

FILE NAME =	USER NAME = steffenmk	DESIGNED -	REVISED -
c:\pw\work\pwidot\stefhenmk\d0273662\074539-sht-plan.dgn		DRAWN -	REVISED -
	PLOT SCALE = 40.0000' / in.	CHECKED -	REVISED -
	PLOT DATE = 3/27/2012	DATE -	REVISED -

**STATE OF ILLINOIS  
DEPARTMENT OF TRANSPORTATION**

**INTERSECTION PLAN DETAIL**

SCALE: 20 SHEET 1 OF 1 SHEETS STA. 186+00 TO STA. 192+00

F.A.P. RTE.	SECTION	COUNTY	TOTAL SHEETS	SHEET NO.
320	(137Z,139-X-2)N	MACON	39	18
				CONTRACT NO. 74539
ILLINOIS FED. AID PROJECT				