

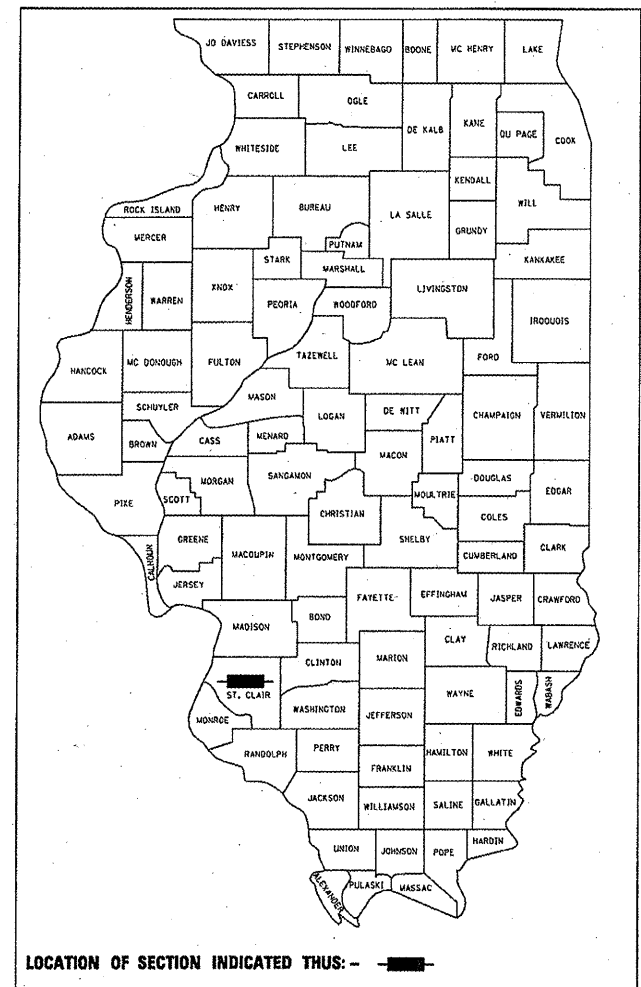
STATE OF ILLINOIS
DEPARTMENT OF TRANSPORTATION
DIVISION OF HIGHWAYS

**PROPOSED
HIGHWAY PLANS**

FAP ROUTE 809 (IL 158)/FAU ROUTE 9251 (IL 13)
FAU ROUTE 9269 (CENTREVILLE AVE)
SECTION 135-N
PROJECT ACF-ACM-0003 (895)
INTERSECTION IMPROVEMENTS
ST. CLAIR COUNTY

F.A. RTE.	SECTION	COUNTY	TOTAL SHEETS	SHEET NO.
①	135-N	ST. CLAIR	206	1
		ILLINOIS	CONTRACT NO. 76D06	

① F.A.P. RTE 809 / F.A.U. RTE 9251 / F.A.U. RTE 9269
* 206 + 1 = 207
D-98-051-09

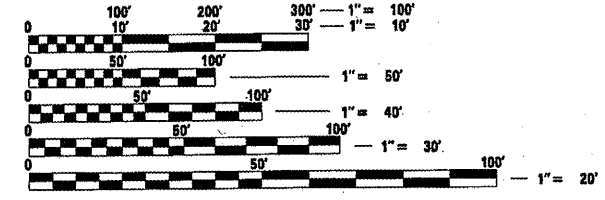


INDEX OF SHEETS

- 1 COVER SHEET
- 2 GENERAL NOTES, COMMITMENTS AND MIXTURE DESIGNS
- 3-16 SUMMARY OF QUANTITIES
- 17-23 TYPICAL SECTIONS
- 24-36 SCHEDULE OF QUANTITIES
- 37-38 ALIGNMENT, TIES AND BENCHMARKS
- 39-42 PLAN
- 43-47 PROFILES
- 48 PLAN - IL ROUTE 158 TEMPORARY RUNAROUND
- 49 PROFILE - IL ROUTE 158 TEMPORARY RUNAROUND
- 50-62 SUGGESTED STAGES OF CONSTRUCTION AND TRAFFIC CONTROL
- 63-74 DETOUR ROUTE PLANS
- 75-78 EROSION AND SEDIMENT CONTROL DETAILS
- 79-82 DRAINAGE AND UTILITIES PLAN
- 83-88 DRAINAGE AND UTILITIES PROFILES
- 89-98 PLAT OF HIGHWAYS
- 99-101 INTERSECTION DETAILS - SOUTHERN ROUNDABOUT
- 102-108 INTERSECTION DETAILS - NORTHERN ROUNDABOUT
- 109-112 PAVEMENT MARKING DETAILS
- 113-116 SIGNING DETAILS
- 117-120 GRADING DETAILS
- 121-137 LIGHTING DETAILS
- 138-141 REMOVAL DETAILS
- 142-143 BARRIER WALL DETAILS
- 144-163 SN 082-2045 PLANS
- 164-166 DETAILS
- 167-169 CROSS SECTIONS - IL ROUTE 158 SOUTH OF SOUTHERN ROUNDABOUT
- 170-173 CROSS SECTIONS - IL ROUTE 158 BETWEEN ROUNDABOUTS
- 174-177 CROSS SECTIONS - CENTREVILLE AVENUE
- 178 CROSS SECTIONS - IL ROUTE 15 EASTBOUND ENTRANCE RAMP
- 179-180 CROSS SECTIONS - IL ROUTE 15 EASTBOUND EXIT RAMP
- 181-185 CROSS SECTIONS - IL ROUTE 15 WESTBOUND ENTRANCE RAMP
- 186-187 CROSS SECTIONS - IL ROUTE 15 WESTBOUND EXIT RAMP
- 188-191 CROSS SECTIONS - IL ROUTES 158/13
- 192-195 CROSS SECTIONS - IL ROUTE 13
- 196-197 CROSS SECTIONS - BYPASS
- 198 CROSS SECTIONS - WHISKEY ROAD
- 199-206 CROSS SECTIONS - IL ROUTE 158 TEMPORARY RUNAROUND

IDOT HIGHWAY STANDARDS

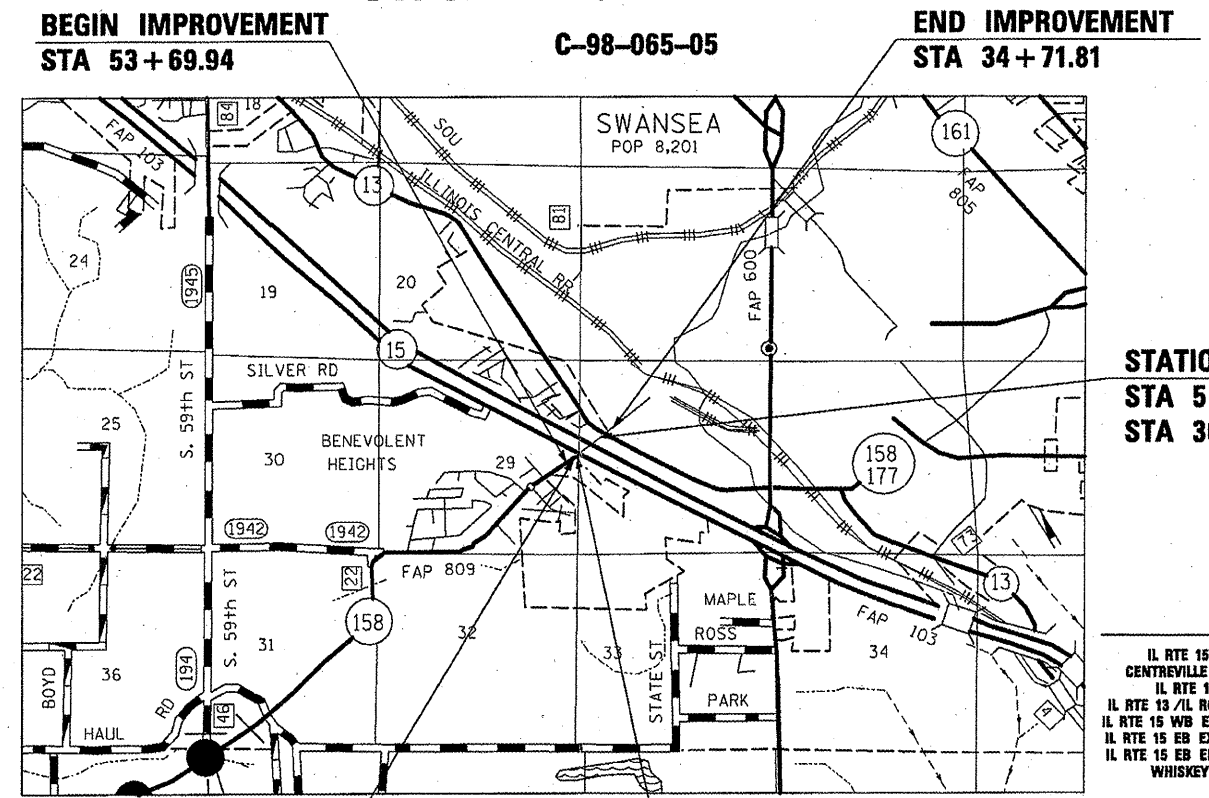
000001-06	482006-03	604011-04	635006-03	720011-01
001001-02	515001-03	604036-02	635011-02	720021-02
001006	542301-03	604086-02	666001-01	728001-01
280001-06	602301-03	606001-04	667101-02	729001-01
420001-07	602306-03	606101-04	701201-04	731001-01
424001-06	602401-03	606301-04	701451-01	780001-03
420111-03	602406-05	606401-01	701502-04	781001-03
420701-02	602601-02	630001-10	701901-02	782001
424001-06	602701-02	631011-08	704001-07	BLR 23-4
424026	604001-03	631046-04	720001-01	825021-02
424031	604006-04	635001-01	720006-03	830001
				836001-01



FULL SIZE PLANS HAVE BEEN PREPARED USING STANDARD ENGINEERING SCALES. REDUCED SIZED PLANS WILL NOT CONFORM TO STANDARD SCALES. IN MAKING MEASUREMENTS ON REDUCED PLANS, THE ABOVE SCALES MAY BE USED.

J.U.I.E.
JOINT UTILITY LOCATION INFORMATION FOR EXCAVATION
1-800-892-0123
OR 811

PROJECT ENGINEER PATTI LEBEAU, P.E. (618) 346-3179
PROJECT MANAGER BILLIE OWEN, P.E. (618) 346-3186
CONTRACT NO. 76D06



STA 51+22.00
REMOVE EX SN 082-0400 AND
REPLACE WITH PR SN 082-2021
DOUBLE 12' X 12' REINFORCED
CONCRETE BOX CULVERT

STATION EQUATION
STA 50+00.00 BK=
STA 0+00.00 AH

LOCATION MAP
NOT TO SCALE

GROSS LENGTH = 1379.53 FT. = 0.261 MILE
NET LENGTH = 1379.53 FT. = 0.261 MILE

STATION EQUATION
STA 5+37.78 BK=
STA 30+00.00 AH

ADT

IL RTE 158 - 13850 (2010)/14400 (2020)
CENTREVILLE AVE - 11350 (2010)/12000 (2020)
IL RTE 13 - 9100 (2010)/9650 (2020)
IL RTE 13 / IL ROUTE 158 - 9000 (2010)/9500 (2020)
IL RTE 15 WB EXIT RAMP - 2000 (2010)/2100 (2020)
IL RTE 15 EB EXIT RAMP - 3010 (2010)/3210 (2020)
IL RTE 15 EB ENT. RAMP - 2310 (2010)/2480 (2020)
WHISKEY ROAD - 60 (2010)/60 (2020)



Steven R. Donahue, P.E.
License Expires 11/30/2013
My seal applies to sheets:
1-31, 37-75, 79-88, 99-108, 138-141, 164-206
Date 3/21/12

PLANS PREPARED BY
HORNER & SHIFRIN, INC.
ENGINEERS
www.HornerShifrin.com
640 Pierce Boulevard, Suite 200
O'Fallon, Illinois 62269
Phone: (618) 622-3040
Illinois Professional Design Firm
No. 184-000435
License Expires 4/30/2013

STATE OF ILLINOIS
DEPARTMENT OF TRANSPORTATION
DIVISION OF HIGHWAYS
SUBMITTED March 22 20 12
John D. Baranzelli, P.E.
acting ENGINEER OF DESIGN AND ENVIRONMENT
William R. Freyer, Jr.
acting DIRECTOR OF HIGHWAYS, CHIEF ENGINEER

PRINTED BY THE AUTHORITY
OF THE STATE OF ILLINOIS

USER NAME = sbrochus
LAST SAVED = 3/22/2012
PLOT DATE = 3/22/2012
PLOT TIME = 9:18:23 AM
PLOT SCALE = 100.0020' / IN.
PEN TABLE = V8-HALF.ASI
PLOT DRIVER = TR-Canon LR 3388-BLack.plt
FILE NAME = I:\9856260\98562603\CoNTA1_Plane\001-097\006-Str-Cover.dgn