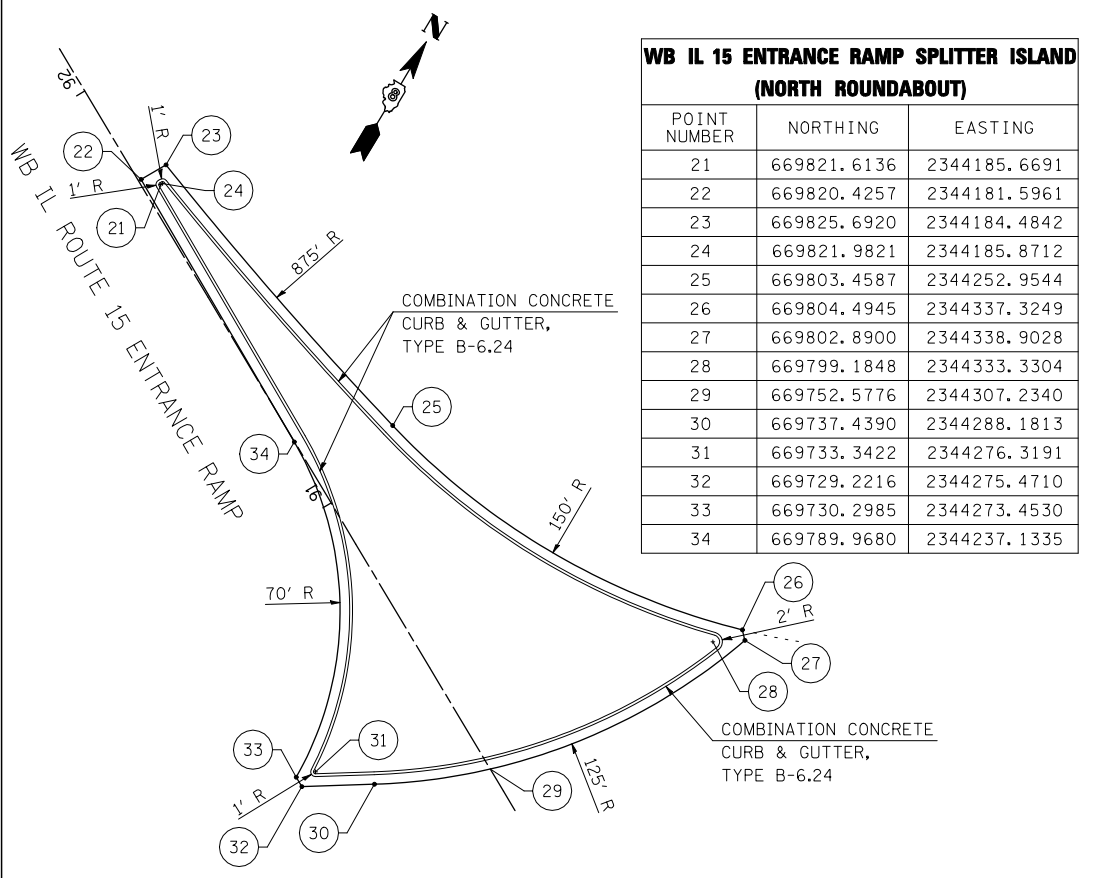


**IL 158 /CENTREVILLE AVE SPLITTER ISLAND
(NORTH ROUNDABOUT)**

POINT NUMBER	NORTHING	EASTING
1	669675.0266	2344212.9488
2	669674.1643	2344216.3776
3	669673.9075	2344216.5315
4	669670.5930	2344215.6005
5	669672.7386	2344214.3173
6	669672.8810	2344214.2321
7	669686.2543	2344265.1643
8	669687.9707	2344264.1377
9	669710.8274	2344271.1821
10	669707.6272	2344277.5208
11	669733.3844	2344308.8970
12	669750.2569	2344340.3005
13	669759.2354	2344341.0612
14	669758.7526	2344343.3478
15	669743.2226	2344350.6730
16	669730.5037	2344359.9275
17	669728.4459	2344359.0781
18	669730.2563	2344356.5819
19	669713.1009	2344310.0512
20	669690.2726	2344267.9864

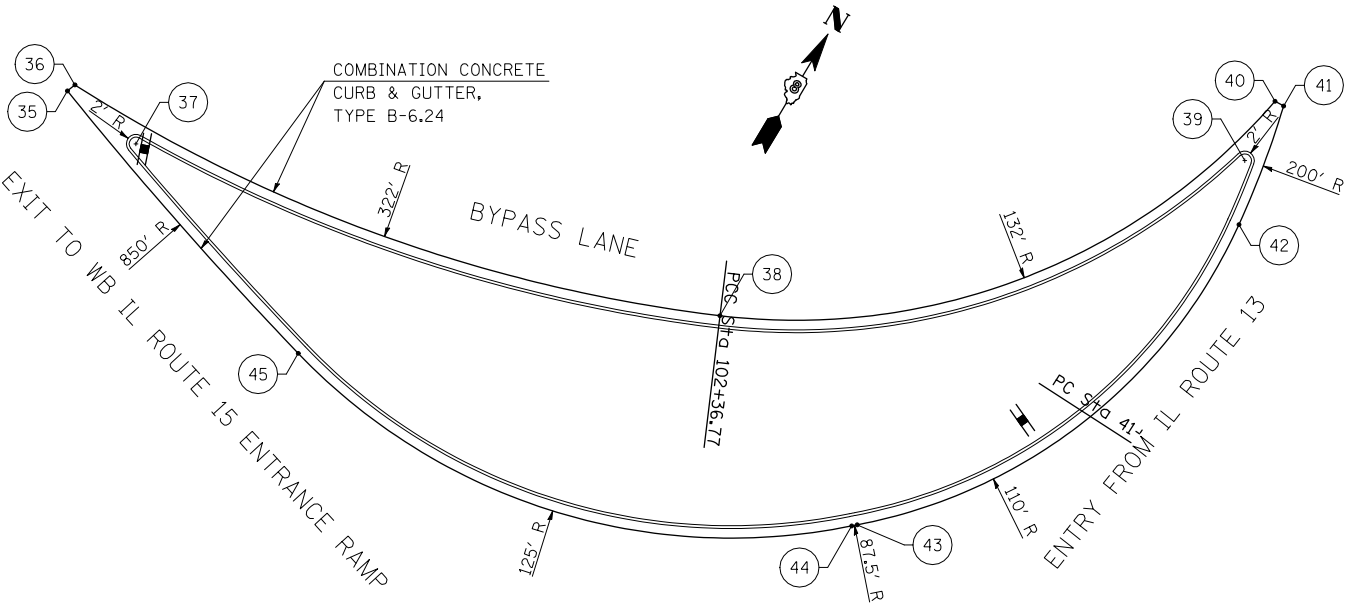


**WB IL 15 ENTRANCE RAMP SPLITTER ISLAND
(NORTH ROUNDABOUT)**

POINT NUMBER	NORTHING	EASTING
21	669821.6136	2344185.6691
22	669820.4257	2344181.5961
23	669825.6920	2344184.4842
24	669821.9821	2344185.8712
25	669803.4587	2344252.9544
26	669804.4945	2344337.3249
27	669802.8900	2344338.9028
28	669799.1848	2344333.3304
29	669752.5776	2344307.2340
30	669737.4390	2344288.1813
31	669733.3422	2344276.3191
32	669729.2216	2344275.4710
33	669730.2985	2344273.4530
34	669789.9680	2344237.1335


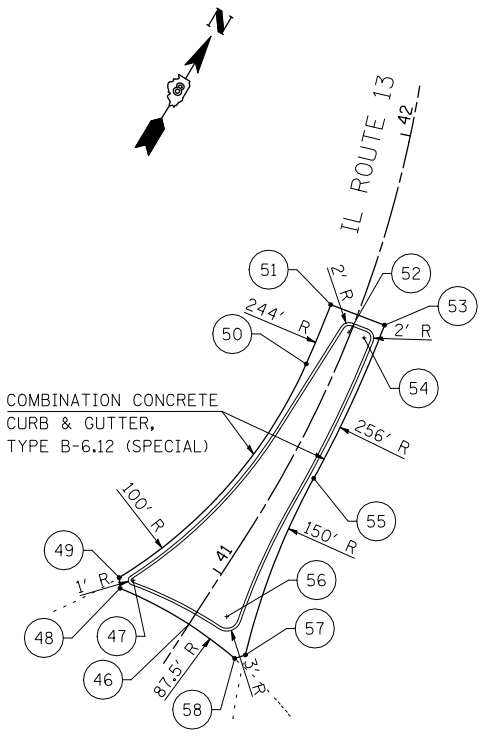
**BYPASS ISLAND
(NORTH ROUNDABOUT)**

POINT NUMBER	NORTHING	EASTING
35	669846.1086	2344179.8204
36	669847.9865	2344180.5085
37	669843.9962	2344197.7415
38	669875.9802	2344320.4784
39	669959.9939	2344397.5658
40	669973.8393	2344396.5931
41	669973.9194	2344398.6523
42	669947.9466	2344403.3978
43	669853.3623	2344367.4423
44	669852.5733	2344366.5716
45	669824.0073	2344249.2063



**IL 13 SPLITTER ISLAND
(NORTH ROUNDABOUT)**

POINT NUMBER	NORTHING	EASTING
46	669875.5885	2344428.6426
47	669877.4781	2344413.9385
48	669874.6208	2344412.4781
49	669876.4379	2344411.1731
50	669934.6652	2344421.6491
51	669947.8834	2344419.6556
52	669944.9376	2344425.9018
53	669949.9973	2344431.4679
54	669945.5258	2344429.1883
55	669915.0509	2344435.2701
56	669881.0039	2344434.5994
57	669876.1486	2344442.0141
58	669874.3908	2344440.4741



FILE NAME =	USER NAME = beriechmann	DESIGNED -	REVISED -
\\0906600\0906603\cad\plans\067-D876006-Sht-Intersec-08.dgn		DRAWN -	REVISED -
	PLOT SCALE = 40.0000' / IN.	CHECKED -	REVISED -
	PLOT DATE = 3/20/2012	DATE -	REVISED -

**STATE OF ILLINOIS
DEPARTMENT OF TRANSPORTATION**

**HORNER &
SHIRIN, INC.
ENGINEERS**

**INTERSECTION ELEVATIONS
NORTHERN ROUNDABOUT**

SCALE: SHEET NO. 5 OF 7 SHEETS STA. TO STA.

F.A. RTE.	SECTION	COUNTY	TOTAL SHEETS	SHEET NO.
①	135-N	ST. CLAIR	206	106
CONTRACT NO. 76D06				
ILLINOIS FED. AID PROJECT				