
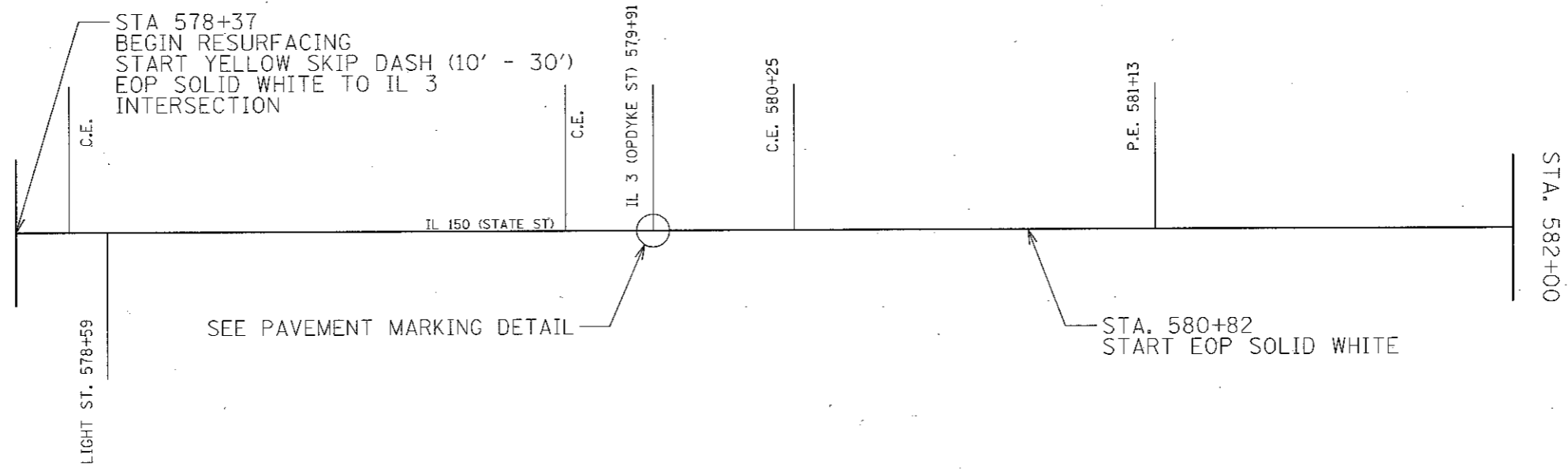
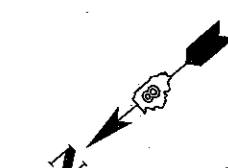
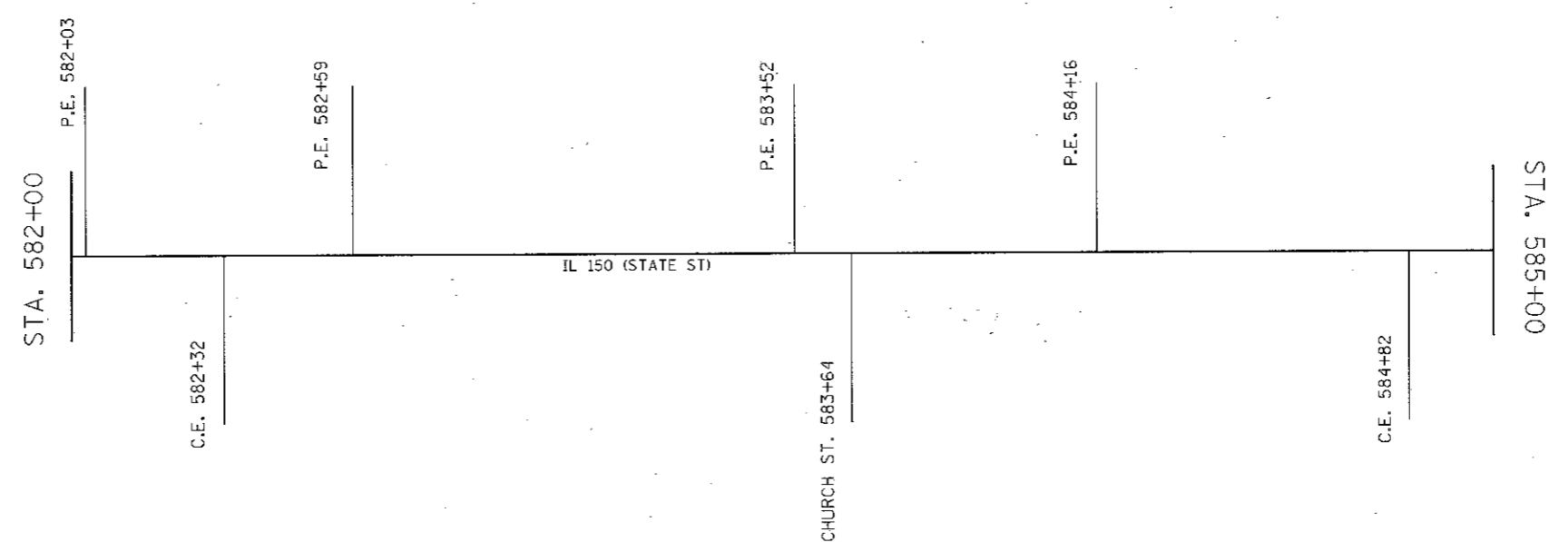


- NOTES: 1. SEE TYPICAL SECTIONS, SCHEDULES, GENERAL NOTES, AND DETAILS FOR PAVEMENT PATCHING, HMA SURFACE REMOVAL, AND PAVING REQUIREMENTS.
2. EOP LINES DO NOT GO THROUGH INTERSECTING SIDE ROADS.



NOT TO SCALE



NOT TO SCALE

- NOTES: 1. SEE TYPICAL SECTIONS, SCHEDULES, GENERAL NOTES, AND DETAILS FOR PAVEMENT PATCHING, HMA SURFACE REMOVAL, AND PAVING REQUIREMENTS.
2. EOP LINES DO NOT GO THROUGH INTERSECTING SIDE ROADS.

FILE NAME =	USER NAME = karlensl	DESIGNED -	REVISED -	<b>STATE OF ILLINOIS DEPARTMENT OF TRANSPORTATION</b>	<b>PLAN DIAGRAM</b>			F.A.P. RTE.	SECTION	COUNTY	TOTAL SHEETS	SHEET NO.
at:\pwork\pwork\karlensl\11\0254790\0676e90-Design\Lincoln.dgn		DRAWN -	REVISED -		SCALE: NONE	SHEET NO. 8 OF 11 SHEETS	STA. 578+37 TO STA. 585+00	*	(119, 119-1)RS-2, (75-1)RS-2	RANDOLPH	37	22
PLOT SCALE = 100.0000 1/4 in.		CHECKED -	REVISED -					CONTRACT NO. 76E90				
PLOT DATE = 3/14/2012		DATE -	REVISED -					FED. ROAD DIST. NO. [ILLINOIS] FED. AID PROJECT				