

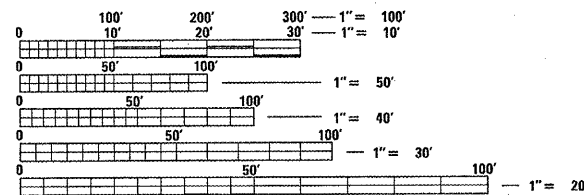
# 06-15-12 LETTING ITEM 134

## INDEX OF SHEETS

- 1 COVER SHEET
- 2 GENERAL NOTES, STANDARDS & COMMITMENTS
- 3 SUMMARY OF QUANTITIES
- 4 SCHEDULES
- 5 LOCATION MAP
- 6-76 PLAN AND SECTION VIEWS

## BRIDGE STRUCTURE NUMBERS

082-0022	082-0090	082-0275
082-0024	082-0091	082-0278
082-0025	082-0094	082-0279
082-0026	082-0095	082-0280
082-0027	082-0096	082-0286
082-0028	082-0097	082-0287
082-0029	082-0102	082-0288
082-0033	082-0103	082-0289
082-0034	082-0104	082-0290
082-0036	082-0109	082-0291
082-0039	082-0114	082-0293
082-0040	082-0115	082-0294
080-0041	082-0116	082-0295
082-0043	082-0199	082-0296
082-0044	082-0208	082-0297
082-0047	082-0212	082-0298
082-0048	082-0213	082-0299
082-0053	082-0259	082-0300
082-0054	082-0265	082-0301
082-0063	082-0266	082-0305
082-0066	082-0267	082-0345
082-0072	082-0271	082-0387
082-0077	082-0272	082-0398
082-0078	082-0273	



FULL SIZE PLANS HAVE BEEN PREPARED USING STANDARD ENGINEERING SCALES. REDUCED SIZED PLANS WILL NOT CONFORM TO STANDARD SCALES. IN MAKING MEASUREMENTS ON REDUCED PLANS, THE ABOVE SCALES MAY BE USED.

J.U.L.I.E.  
JOINT UTILITY LOCATION INFORMATION FOR EXCAVATION  
1-800-892-0123  
OR 811

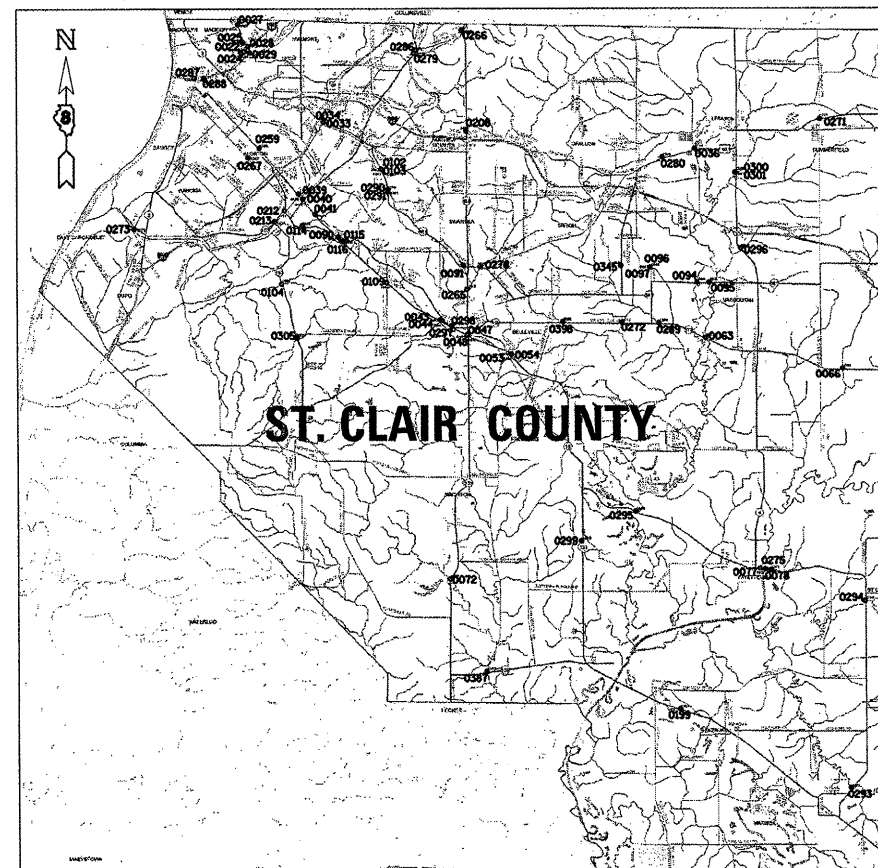
PROJECT ENGINEER: TIM PADGETT (618) 346-3325  
PROJECT MANAGER: LIZ BURNSIDE (618) 346-3196/TOM QUIRK (618) 346-3204

CONTRACT NO. 76F48

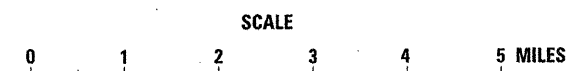
# STATE OF ILLINOIS DEPARTMENT OF TRANSPORTATION DIVISION OF HIGHWAYS PROPOSED HIGHWAY PLANS

ROUTE VARIOUS  
SECTION DIST 8 BRIDGE DECK 2012-1  
BRIDGE DECK SEALING  
ST. CLAIR COUNTY

C-98-042-12



GROSS LENGTH = 21,900 FT. = 4.15 MILE  
NET LENGTH = 21,900 FT. = 4.15 MILE



F.A. RTE.	SECTION	COUNTY	TOTAL SHEETS	SHEET NO.
VAR	DIST 8 BRIDGE DECK 2012-1	ST. CLAIR	76	1
		ILLINOIS	CONTRACT NO. 76F48	

D-98-037-12



LOCATION OF SECTION INDICATED THUS: —█—

STATE OF ILLINOIS  
DEPARTMENT OF TRANSPORTATION  
DIVISION OF HIGHWAYS

SUBMITTED March 29 20 12  
Dan Johnson  
DEPUTY DIRECTOR OF HIGHWAYS, REGION ENGINEER

May 11 20 12  
John D. Bonanzelli P.E. Jr  
ENGINEER OF DESIGN AND ENVIRONMENT

May 11 20 12  
William R. Frey Jr  
DIRECTOR OF HIGHWAYS, CHIEF ENGINEER

PRINTED BY THE AUTHORITY  
OF THE STATE OF ILLINOIS

## GENERAL NOTES

- ① THE CONTRACTOR SHALL VERIFY ALL DIMENSIONS AND CONDITIONS IN THE FIELD PRIOR TO CONSTRUCTION AND ORDERING OF MATERIALS.
- ② A CONCRETE SEALER SHALL BE APPLIED TO ALL SURFACES OF THE DECK, CONCRETE APPROACHES AND APPROACH PARAPETS (SEE SPECIAL PROVISION FOR "BRIDGE DECK CONCRETE SEALER").
- ③ EXISTING PAVEMENT MARKINGS SHALL BE TEMPORARILY COVERED PRIOR TO APPLICATION OF THE DECK SURFACE TREATMENT, TO PREVENT THE MATERIAL FROM BEING APPLIED OVER THE MARKINGS. THE TEMPORARY COVERING SHALL BE REMOVED AFTER THE APPLICATION OF THE DECK SURFACE TREATMENT AND PRIOR TO OPENING TO TRAFFIC. COST IS INCLUDED WITH THE CONCRETE SEALER.
- ④ THE ILLINOIS DEPARTMENT OF TRANSPORTATION STRONGLY ENCOURAGES THE PRIME CONTRACTOR AND THEIR APPROVED SUB-CONTRACTORS TO HIRE MINORITY, WOMEN AND DISADVANTAGED INDIVIDUALS FROM ITS FEDERALLY FUNDED HIGHWAY CONSTRUCTION CAREERS TRAINING PROGRAM (HCCTP) TO HELP MEET WORKFORCE AND TRAINEE GOALS. THIS PROGRAM IS TRAINING MINORITIES, WOMEN AND DISADVANTAGED INDIVIDUALS IN HIGHWAY CONSTRUCTION-RELATED SKILLS, E.G., MATH FOR THE TRADES, JOB READINESS, TECHNICAL SKILLS COURSEWORK (CARPENTRY, CONCRETE FLATWORK, BLUEPRINT READING, SITE PLANS, SITE WORK, TOOLS USE, ETC.) AND OSHA 10 HOUR CERTIFICATION, TO PREPARE THEM FOR A CAREER IN THE HIGHWAY CONSTRUCTION TRADES. GRADUATES ARE WELL-TRAINED AND READY TO BECOME PRODUCTIVE ENTRY-LEVEL CONSTRUCTION WORKERS. PLEASE CONTACT THE DISTRICT 8 EEO OFFICE AT 618-346-3360 AND/OR THE HCCTP COORDINATOR AT 618-874-6528 TO LEARN MORE ABOUT THE PROGRAM AND FOR ASSISTANCE IN MEETING WORKFORCE AND TRAINEE GOALS.
- ⑤ NO OVERNIGHT LANE CLOSURES SHALL BE ALLOWED.
- ⑥ FLAGMEN SHALL BE PRESENT DURING ALL CLOSURE HOURS, INCLUDING LUNCH HOUR, AND NO ADDITIONAL COMPENSATION SHALL BE APPLIED.
- ⑦ UTILITIES INTERFERENCES ARE NOT ANTICIPATED ON THIS CONTRACT. IT SHALL BE THE CONTRACTOR'S RESPONSIBILITY TO COORDINATE HIS CONSTRUCTION ACTIVITIES WITH THE VARIOUS UTILITY OWNERS. ALL POTENTIAL CONFLICTS SHALL BE INVESTIGATED AND REMEDIAL ACTION TAKEN PRIOR TO INTERRUPTION OF THE CONTRACTOR'S PROGRESS. NO ADDITIONAL COST SHALL BE ADDED TO THE CONTRACT RESULTING FROM UTILITY CONFLICTS.
- ⑧ ILLINOIS STATE LAW REQUIRES A 48-HOUR NOTICE TO BE GIVEN TO UTILITIES BEFORE DIGGING. FIELD MARKING OF FACILITIES MAY BE OBTAINED BY CONTACTING J.U.L.I.E. (1-800-892-0123 OR 811) OR FOR NON-MEMBERS THE UTILITY COMPANY DIRECTLY.
- ⑨ PEAK HOURS SHALL BE FOLLOWED WHEN WORKING ON STRUCTURE NUMBERS 082-0287 AND 082-0288 (SEE SPECIAL PROVISION FOR "WORK DURING PEAK HOURS").

STRUCTURE	FACILITY CARRIED	FEATURE CROSSED	LOCATION	CURRENT ADT	ADT YR	SU %	MU%
082-0022	IL 203 SB RAMP TO 55/70	DRAINAGE TO CAHOKIA CANAL	0.4 MI E of E ST LOUIS	9000	2007	7.2%	11.1%
082-0024	RAMP TO IL 203 NB	DRAINAGE CANAL & I-55/70	0.4 MI E of E ST LOUIS	9800	2007	4.3%	10.2%
082-0025	IL 203 NB	SB RAMP TO EB I-55/70	0.6 MI E of E ST LOUIS	9800	2007	4.3%	10.2%
082-0026	IL 203 NB	CAHOKIA CANAL	0.8 MI N of E ST LOUIS	7700	2011	3.9%	4.9%
082-0027	IL 203 SB	CAHOKIA CANAL	0.8 MI N of E ST LOUIS	7400	2011	4.7%	5.4%
082-0028	IL 203	I-55/70	1/2 MI N E ST LOUIS	3950	2008	17.7%	7.6%
082-0029	IL 203	DRAINAGE TO CAHOKIA CANAL	0.1 MI N Old US 40	3950	2008	17.7%	7.6%
082-0033	ST. CLAIR AVE EB	HARDING DITCH	1.5 MI W IL 157	5950	2008		
082-0034	ST. CLAIR AVE WB	HARDING DITCH	1.5 MI W IL 157	5950	2008		
082-0036	US 50	SILVER CREEK	1.5 MI W IL 4	14300	2011	2.1%	4.4%
082-0039	IL 15	HARDING DITCH	0.3 MI W IL 157	35900	2011	3.1%	3.2%
082-0040	IL 15	IL 157	1.8 MI E IL 163	35900	2011	3.1%	3.2%
082-0041	IL 15	NS RR	0.7 MI E IL 157	35000	2011	2.4%	3.5%
082-0043	IL 15 WB	IL 158	S BELLEVILLE	13400	2011	2.6%	3.5%
082-0044	IL 15 EB	IL 158	S BELLEVILLE	14100	2011	2.5%	3.4%
082-0047	IL 15 WB	IL 159	0.3 MI S IL 158/IL 177	12400	2011	2.6%	2.0%
082-0048	IL 15 EB	IL 159	0.32 MI S IL 158/IL 177	13100	2011	3.4%	3.1%
082-0053	IL 13/IL 15 WB	CREEK	1.7 MI E IL 159	7600	2011	3.0%	2.3%
082-0054	IL 13/IL 15 EB	CREEK	1.7 MI E IL 159	7700	2011	2.6%	3.2%
082-0063	IL 177	SILVER CREEK	WCL MASCOUTAH	7500	2011	1.3%	2.3%
082-0066	IL 177	RAYHILLS SLOUGH	3.1 MI E IL 4	1750	2011	2.9%	2.9%
082-0072	IL 159	W FORK RICHLAND CREEK	2 MI S SMITHTON	6600	2011	3.3%	3.3%
082-0077	IL 4/IL 15	KASKASKIA RIVER	FAYETTEVILLE TRUSS	5550	2011	2.3%	3.9%
082-0078	IL 4/IL 15	KASKASKIA RIVER OVERFLOW	0.4 MI E IL 4	5550	2011	2.3%	3.9%
082-0090	IL 13	IL 15 WB	SW BELLEVILLE	6000	2010	2.1%	0.9%
082-0091	IL 161	METROLINK SWANSEA	0.1 MI W IL 159	7400	2011	2.6%	1.9%
082-0094	IL 161	OVERFLOW SILVER CREEK	1.8 MI E IL 158	7400	2011	2.6%	1.9%
082-0095	IL 161	SILVER CREEK	2.2 MI E IL 158	7400	2011	2.6%	1.9%
082-0096	NB SAFB ENTRANCE	ASH CREEK	0.4 MI N IL 161	5400	2008		
082-0097	SB SAFB ENTRANCE	ASH CREEK	0.4 MI N IL 161	5400	2008		
082-0102	IL 161 NB	SCHOENBERGER CREEK	1 MI S OF ST. CLAIR AVE	7500	2011	2.0%	0.8%
082-0103	IL 161 SB	SCHOENBERGER CREEK	1 MI S OF ST. CLAIR AVE	8300	2011	2.4%	1.1%
082-0104	IL 163	PRAIRIE DU PONT CREEK	2.6 MI S IL 157	3950	2011	3.3%	1.8%
082-0109	FRANK SCOTT PKWY WEST	IL 15	1.5 MI E IL 13	11300	2008		
082-0114	IL 13	POWDER MILL CREEK	1 MI E CENTREVILLE	3750	2011	1.6%	1.6%
082-0115	IL 13	IL 15	SW BELLEVILLE	9550	2011	2.4%	0.7%
082-0116	IL 13 WB	IL 15 EB	SW BELLEVILLE	6000	2010	2.1%	0.9%
082-0199	IL 13	ICG RR	1.5 MI SE NEW ATHENS	4100	2011	3.4%	6.7%
082-0208	IL 159	CSX RR	0.7 MI N OF US 50	20100	2011	1.6%	1.5%
082-0212	IL 13/IL 157	HARDING DITCH	SE OF IL 13/IL 157	6750	2011	2.1%	0.4%
082-0213	IL 163	HARDING DITCH	50 FT E OF IL 157	4200	2011	4.2%	1.2%
082-0259	IL 15 MISSOURI AVE	AS RR	0.5 MI NW IL 163	18000	2011	4.9%	1.5%
082-0265	IL 159	RICHLAND CREEK	IN BELLEVILLE	19200	2011	2.0%	1.1%
082-0266	IL 159	CONRAIL RR	SCL COLLINSVILLE	14700	2011	2.0%	1.5%
082-0267	BOND AVE FAU 9189	AS RR	39th & BOND ALORTON	4550	2008		
082-0271	US 50	SUMMERFIELD RD	1/2 MI N SUMMERFIELD	7550	2011	2.6%	8.6%
082-0272	IL 177	LOOP CREEK	1 MI W IL 158	7150	2011	1.7%	1.8%
082-0273	WATER ST FAU 9206	CAHOKIA CANAL	IN Dupo 1.5 MI S IL 157	2250	2008		
082-0275	IL 4/IL 15	KASKASKIA OVERFLOW	0.6 MI E IL 4	5550	2011	2.3%	3.9%
082-0278	IL 161	RICHLAND CREEK	1/2 MI E IL 159	24200	2011	1.5%	0.8%
082-0279	IL 157	CONRAIL RR	IN CASEYVILLE	11400	2011	2.9%	0.9%
082-0280	US 50	B&O RR	1 MI E O'fallon	14200	2011	2.6%	3.7%
082-0286	IL 157	CANTEEN CREEK	NCL CASEYVILLE	11400	2011	2.9%	0.9%
082-0287	EB RAMP FROM MLK	RR & MISSOURI AVE	EAST APPROACH MLK	7200	2011	1.7%	6.6%
082-0288	WB RAMP TO MLK	RR & MISSOURI AVE	WEST APPROACH MLK	5300	2011	1.9%	7.1%
082-0289	IL 177	LOOP CREEK	3.9 MI W IL 4	7450	2011	2.7%	1.7%
082-0290	IL 161 NB	DUTCH HLLW RD/METROLINK	1 MI S US 50	8300	2011	2.4%	1.1%
082-0291	IL 161 SB	DUTCH HLLW RD/METROLINK	1 MI S US 50	7500	2011	2.0%	0.8%
082-0293	IL 4	MUD CREEK	1.2 MI N IL 13	2800	2011	3.6%	12.5%
082-0294	IL 4	LITTLE MUD CREEK	0.3 MI S IL 15	4300	2011	3.0%	4.4%
082-0295	IL 15	SILVER CREEK	2.5 MI E Freeburg	3850	2011	4.7%	3.9%
082-0296	IL 4	CREEK	1/2 MI S of I-64	8250	2011	3.0%	4.2%
082-0297	IL 15 WB	STATE ST FAU 9281	1/2 MI E of IL 158	13100	2011	2.5%	1.9%
082-0298	IL 15 EB	STATE ST FAU 9281	1/2 MI E OF IL 158	12400	2011	3.6%	3.2%
082-0299	IL 13	ICG RR	2.5 MI S FREEBURG	7800	2011	3.5%	3.8%
082-0300	IL 4	LITTLE SILVER CREEK	1/2 MI S OF FAP 674	6050	2011	4.1%	10.3%
082-0301	IL 4	SILVER CREEK TRIBUTARY	1 MI S OF FAP 674	6400	2011	4.3%	9.8%
082-0305	IL 163	PRAIRIE DU PONT CREEK	2 MI N MILLSTADT	4600	2011	3.0%	1.7%
082-0345	IL 158 NB	METROLINK/TRACKSIDE LANE	1/2 MI W OF SAFB	3500	2011	2.3%	2.0%
082-0387	IL 156	RICHLAND CREEK	1.2 MI E IL 159	2550	2011	5.1%	6.3%
082-0398	IL 177	LOOP CREEK	3 MI W IL 158	8150	2011	2.2%	1.6%

## HIGHWAY STANDARDS

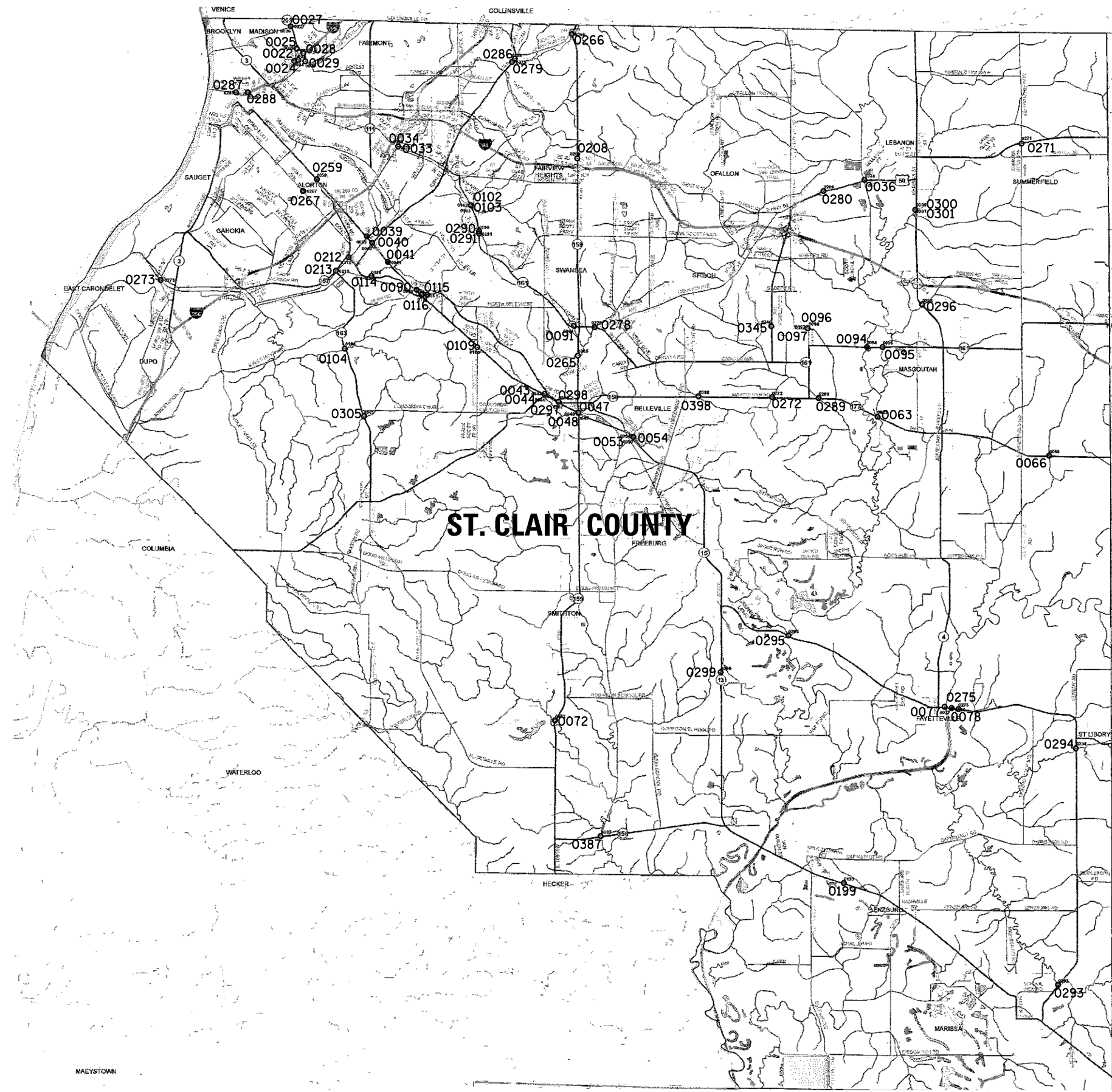
000001-06	701501-06
701201-04	701601-07
701411-08	701602-05
701421-04	701606-08
701456-02	701901-02

## COMMITMENTS

NONE









FILE NAME =	USER NAME = Burnsdeem	DESIGNED -	REVISED -
et:\pw\work\p1dot\burnsdeem\d0288219\d876f48-sht-pln1.dgn		DRAWN -	REVISED -
	PLOT SCALE = 100.0000' / in.	CHECKED -	REVISED -
	PLOT DATE = 3/23/2012	DATE -	REVISED -

**STATE OF ILLINOIS  
DEPARTMENT OF TRANSPORTATION**

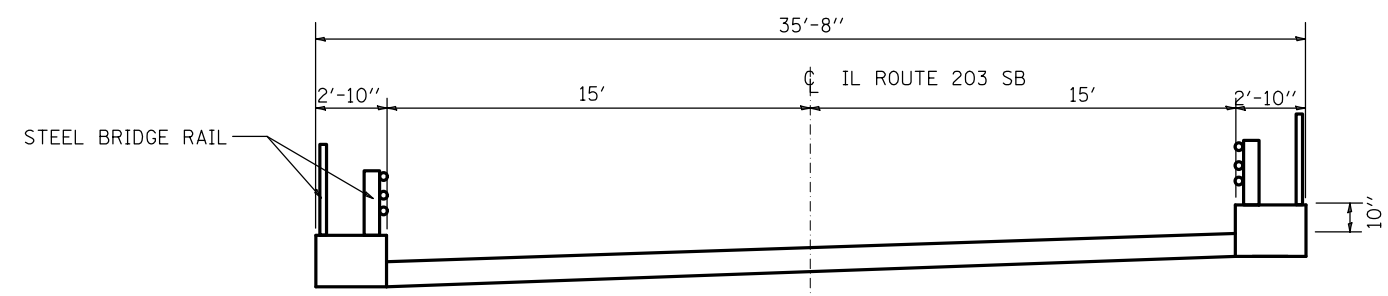
**LOCATION MAP**

SCALE: SHEET NO. OF SHEETS STA. TO STA.

F.A. RTE.	SECTION	COUNTY	TOTAL SHEETS	SHEET NO.
VAR DIST 8 BRIDGE DECK 2012-1		ST. CLAIR	76	5
			CONTRACT NO. 76F48	
FED. ROAD DIST. NO.		ILLINOIS FED. AID PROJECT		



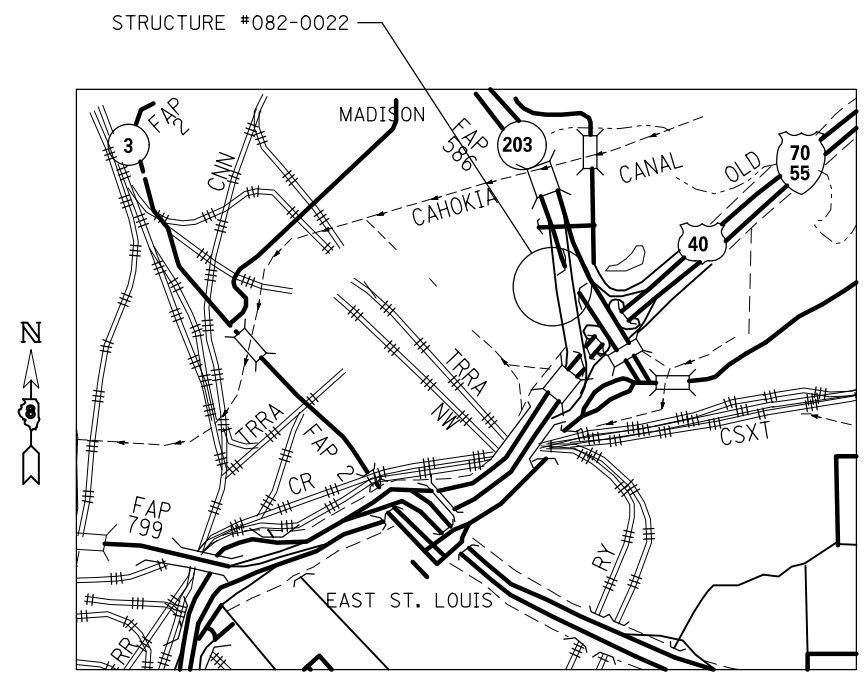
PLAN VIEW



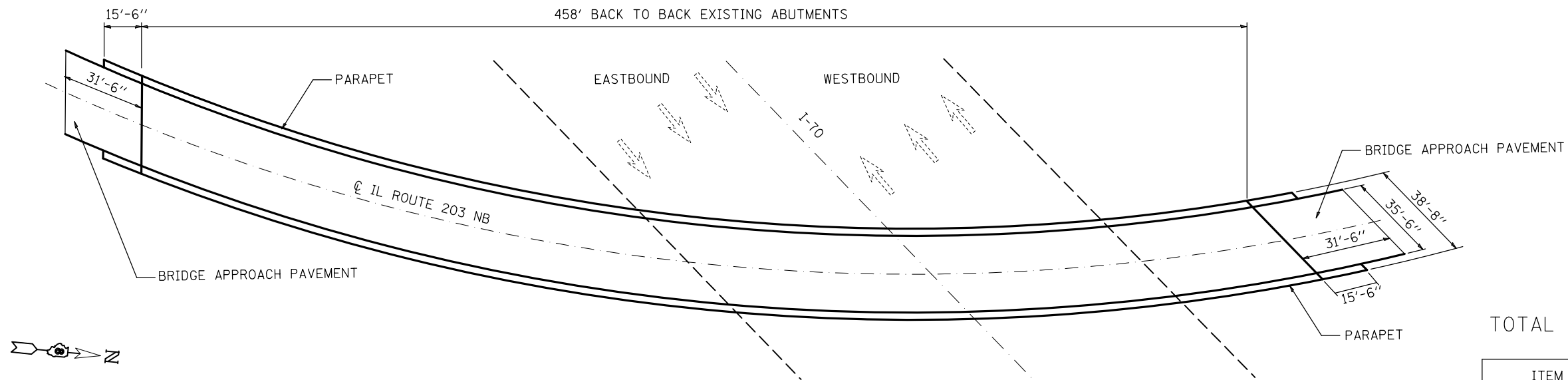
TYPICAL SECTION

TOTAL BILL OF MATERIALS

ITEM	UNIT	TOTAL
CONCRETE SEALER	SQ FT	4,272



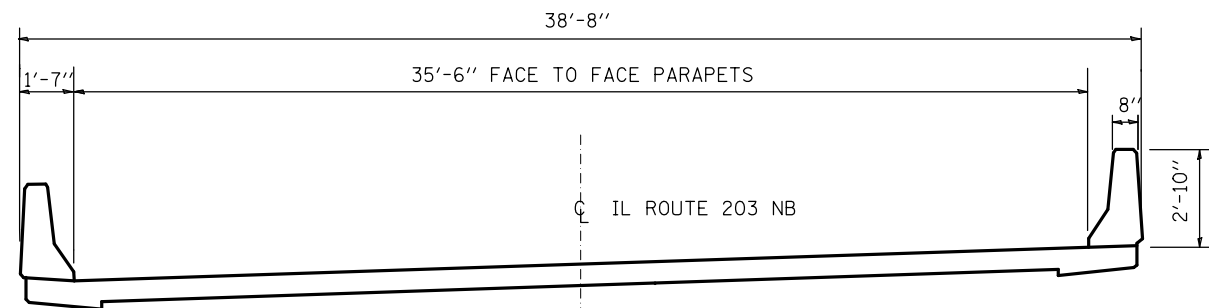
LOCATION MAP



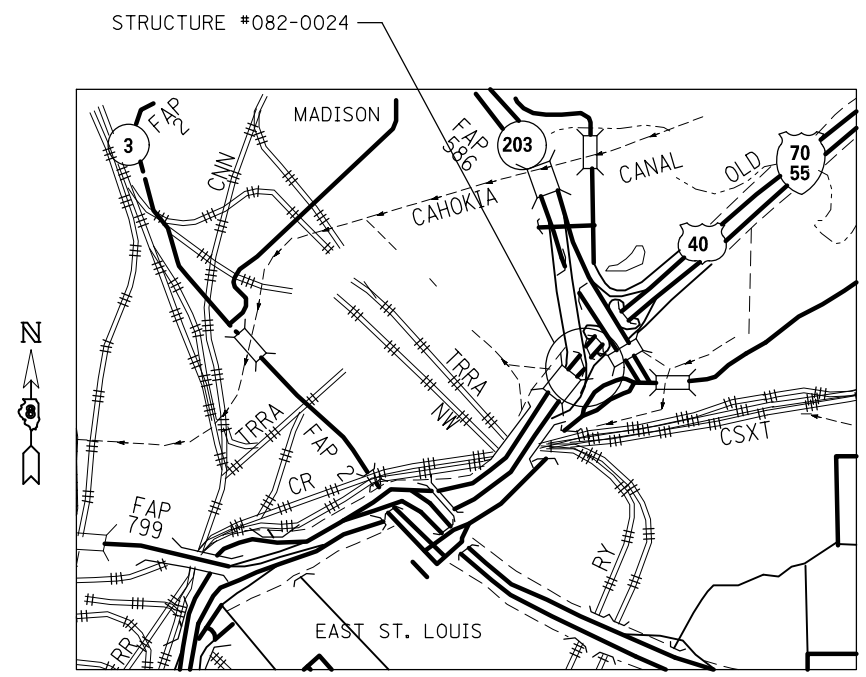
PLAN VIEW

TOTAL BILL OF MATERIALS

ITEM	UNIT	TOTAL
CONCRETE SEALER	SQ FT	22,075



TYPICAL SECTION



LOCATION MAP

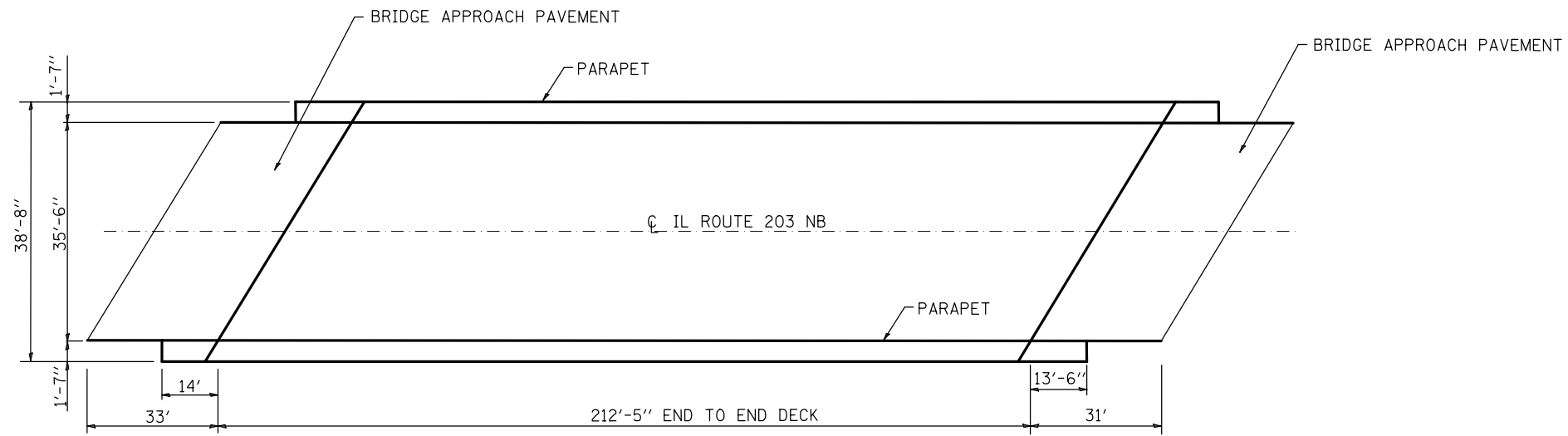
FILE NAME =	USER NAME = Burnsideem	DESIGNED -	REVISED -
et:\pw\work\p\dot\burnsideem\d0288219\d876f48-sht-plan1.dgn		DRAWN -	REVISED -
	PLOT SCALE = 100.0000' / 1in.	CHECKED -	REVISED -
	PLOT DATE = 3/23/2012	DATE -	REVISED -

STATE OF ILLINOIS  
DEPARTMENT OF TRANSPORTATION

BRIDGE #082-0024 CARRYING RAMP TO IL 203 NB OVER I-55/70  
PLAN AND SECTION VIEWS

SCALE:	SHEET NO.	OF SHEETS	STA.	TO STA.
--------	-----------	-----------	------	---------

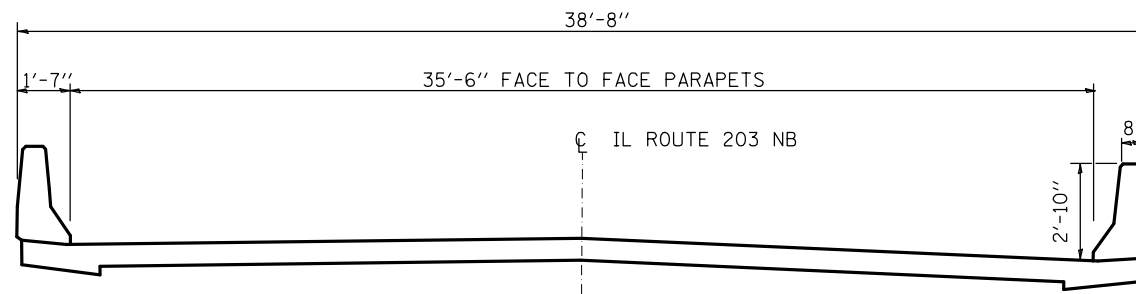
F.A. RTE.	SECTION	COUNTY	TOTAL SHEETS	SHEET NO.
VAR DIST 8 BRIDGE DECK 2012-1		ST. CLAIR	76	7
CONTRACT NO. 76F48				
FED. ROAD DIST. NO.	ILLINOIS	FED. AID PROJECT		



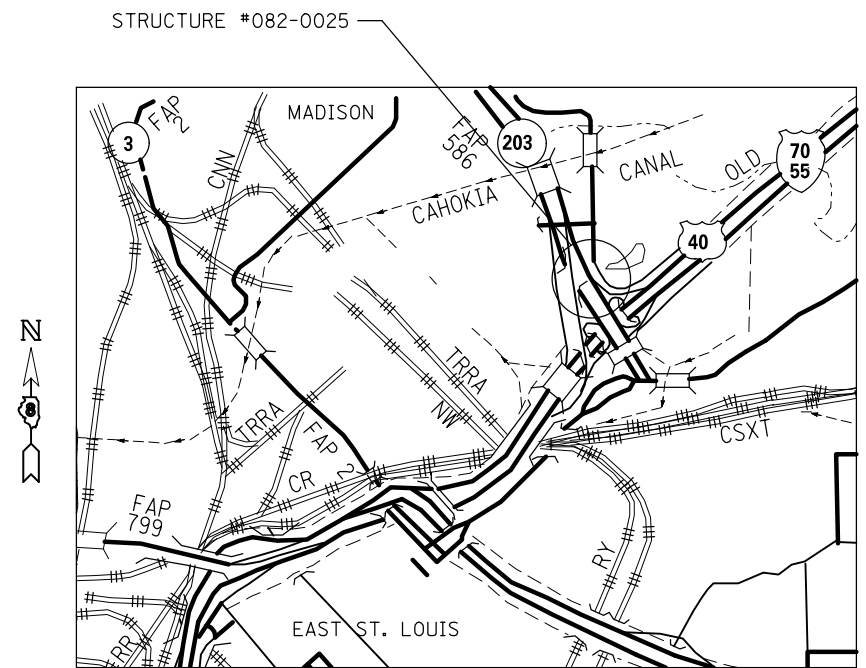
PLAN VIEW

TOTAL BILL OF MATERIALS

ITEM	UNIT	TOTAL
CONCRETE SEALER	SQ FT	11,643



TYPICAL SECTION



LOCATION MAP

FILE NAME =	USER NAME = Burnsdeem	DESIGNED -	REVISED -
et:\pw\work\p\dot\burnsdeem\d0288219\d876f48-sht-plan1.dgn		DRAWN -	REVISED -
	PLOT SCALE = 100.0000' / 1in.	CHECKED -	REVISED -
	PLOT DATE = 3/23/2012	DATE -	REVISED -

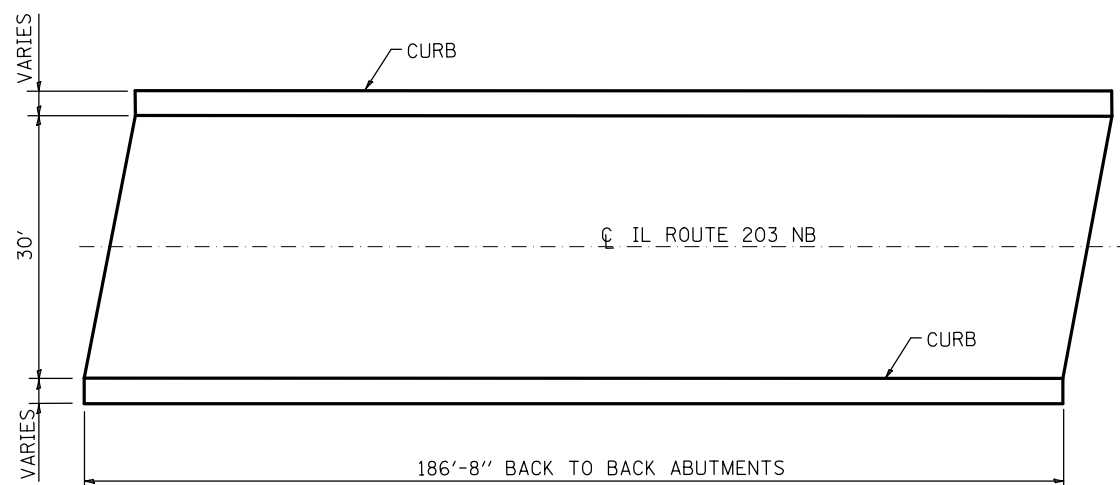
STATE OF ILLINOIS  
DEPARTMENT OF TRANSPORTATION

BRIDGE #082-0025 CARRYING IL 203 NB TO SB RAMP OVER I-55/70  
PLAN AND SECTION VIEWS

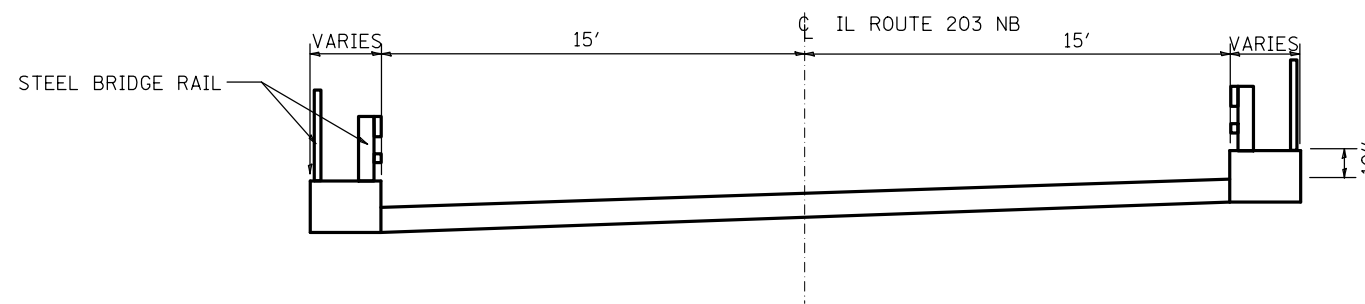
SCALE: SHEET NO. OF SHEETS STA. TO STA.

F.A. RTE.	SECTION	COUNTY	TOTAL SHEETS	SHEET NO.
VAR DIST 8 BRIDGE DECK 2012-1		ST. CLAIR	76	8
FED. ROAD DIST. NO. ILLINOIS FED. AID PROJECT			CONTRACT NO. 76F48	





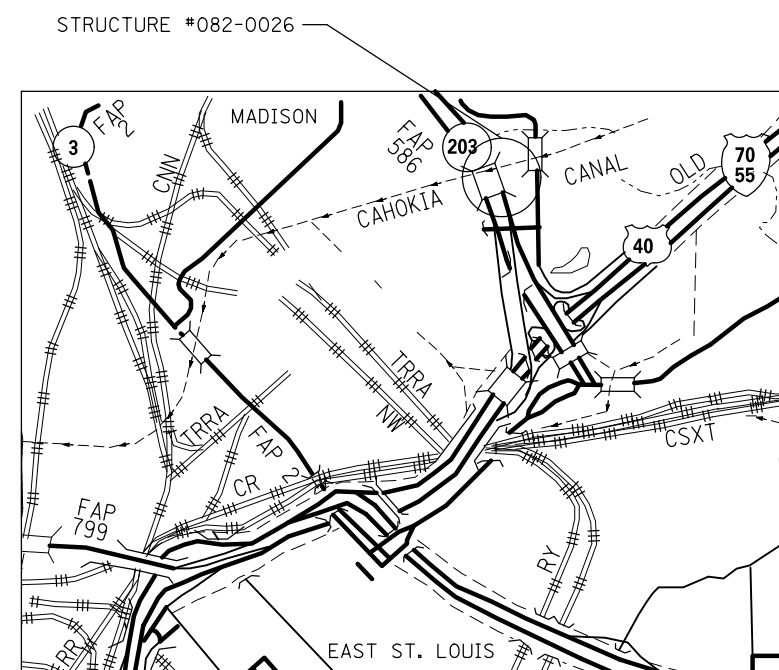
PLAN VIEW



TYPICAL SECTION

TOTAL BILL OF MATERIALS

ITEM	UNIT	TOTAL
CONCRETE SEALER	SQ FT	7,143



LOCATION MAP

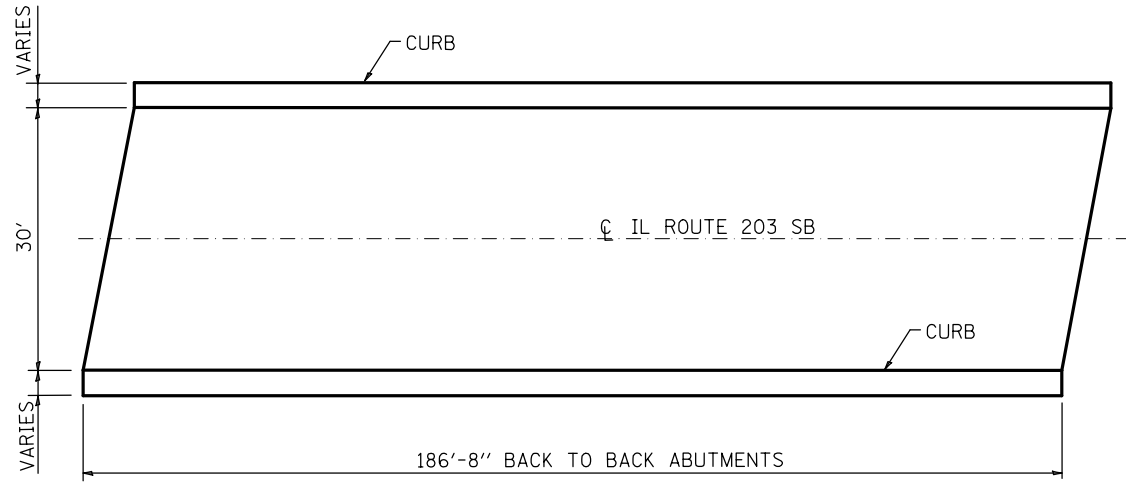
FILE NAME =	USER NAME = Burnsideem	DESIGNED -	REVISED -
et:\pw\work\p\dot\burnsideem\d0288219\d876f48-sht-plan1.dgn		DRAWN -	REVISED -
	PLOT SCALE = 100.0000' / 1in.	CHECKED -	REVISED -
	PLOT DATE = 3/23/2012	DATE -	REVISED -

STATE OF ILLINOIS  
DEPARTMENT OF TRANSPORTATION

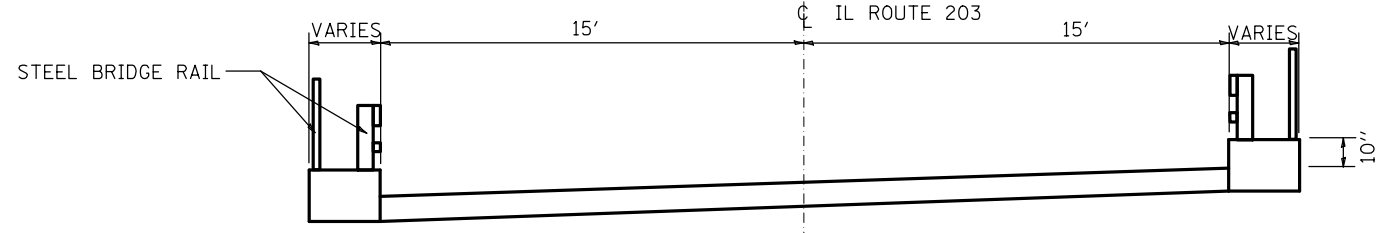
BRIDGE #082-0026 CARRYING IL 203 NB OVER CAHOKIA CANAL  
PLAN AND SECTION VIEWS

SCALE: SHEET NO. OF SHEETS STA. TO STA.

F.A. RTE.	SECTION	COUNTY	TOTAL SHEETS	SHEET NO.
VAR DIST 8 BRIDGE DECK 2012-1		ST. CLAIR	76	9
CONTRACT NO. 76F48				
FED. ROAD DIST. NO.	ILLINOIS FED. AID PROJECT			



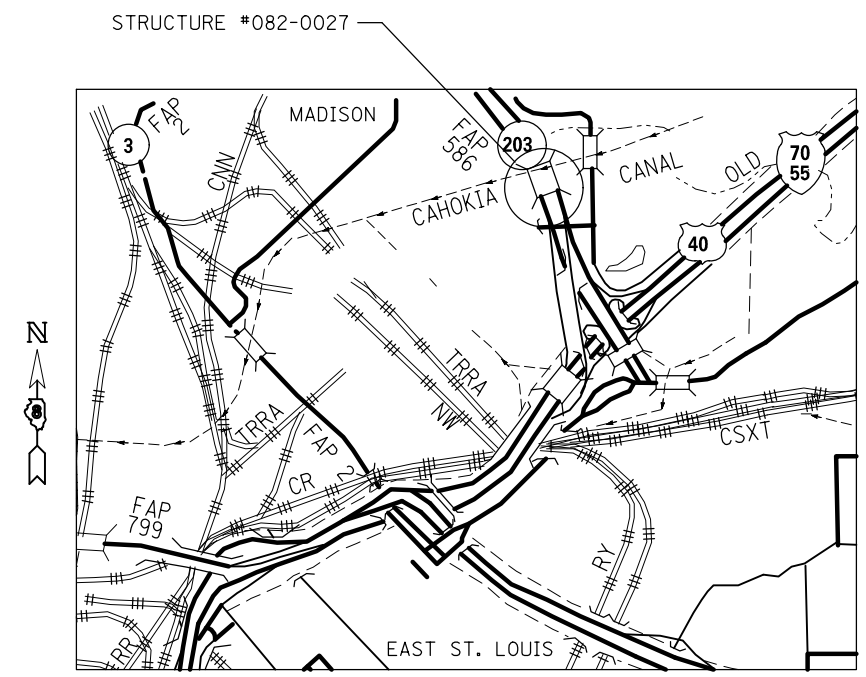
PLAN VIEW



TYPICAL SECTION

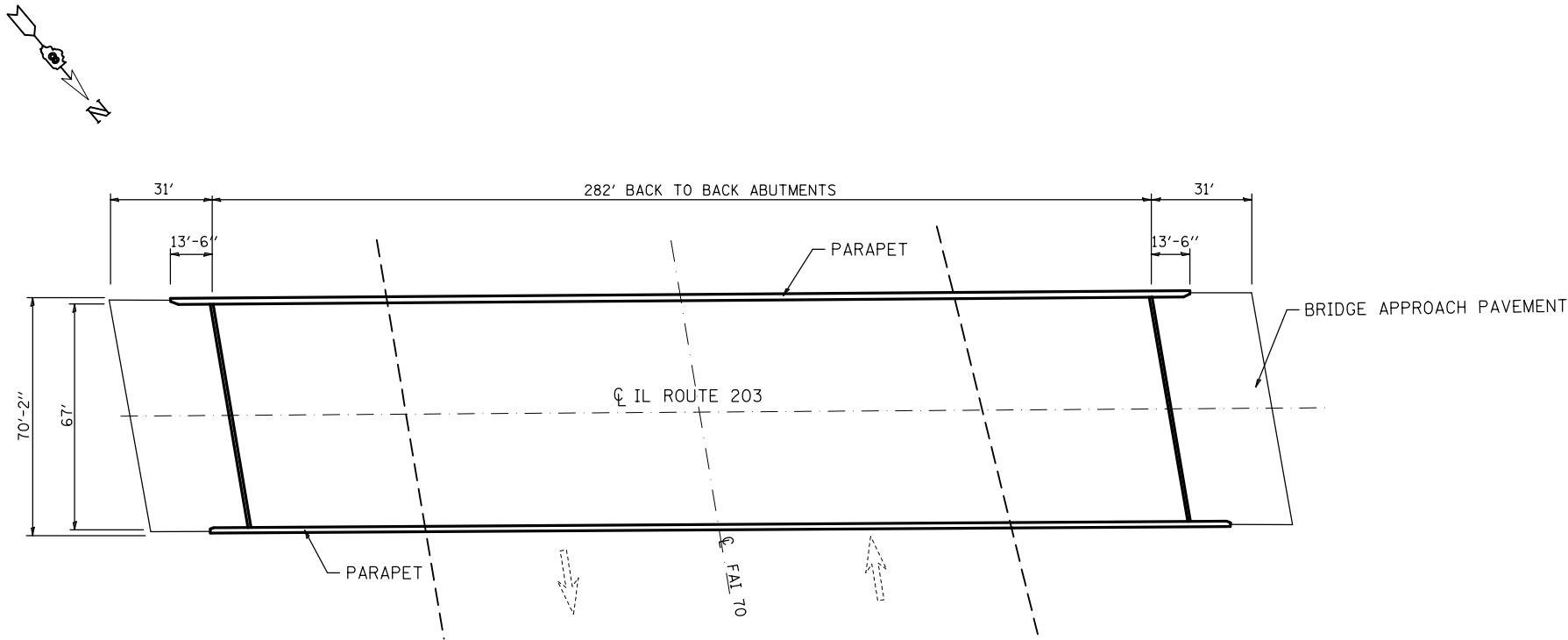
TOTAL BILL OF MATERIALS

ITEM	UNIT	TOTAL
CONCRETE SEALER	SQ FT	7,143



LOCATION MAP

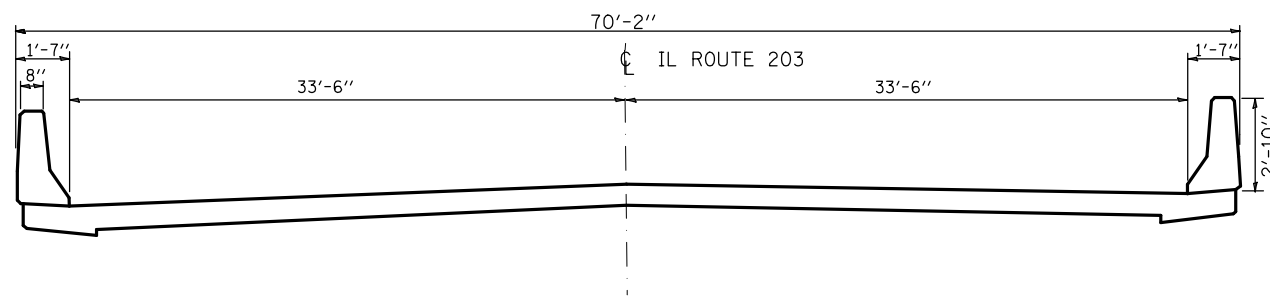
FILE NAME =	USER NAME = Burnsideem	DESIGNED -	REVISED -	<b>STATE OF ILLINOIS DEPARTMENT OF TRANSPORTATION</b>	<b>BRIDGE #082-0027 CARRYING IL 203 SB OVER CAHOKIA CANAL PLAN AND SECTION VIEWS</b>	F.A. RTE.	SECTION	COUNTY	TOTAL SHEETS	SHEET NO.	
et:\pw\work\p\dot\burnsideem\d0288219\d876f48-sht-plan1.dgn	PLOT SCALE = 100.0000' / 1in.	DRAWN -	REVISED -			VAR DIST 8 BRIDGE DECK 2012-1	ST. CLAIR	76	10		
	PLOT DATE = 3/23/2012	CHECKED -	REVISED -			CONTRACT NO. 76F48					
		DATE -	REVISED -			FED. ROAD DIST. NO.	ILLINOIS	FED. AID PROJECT			
					SCALE:	SHEET NO.	OF SHEETS	STA.	TO STA.		



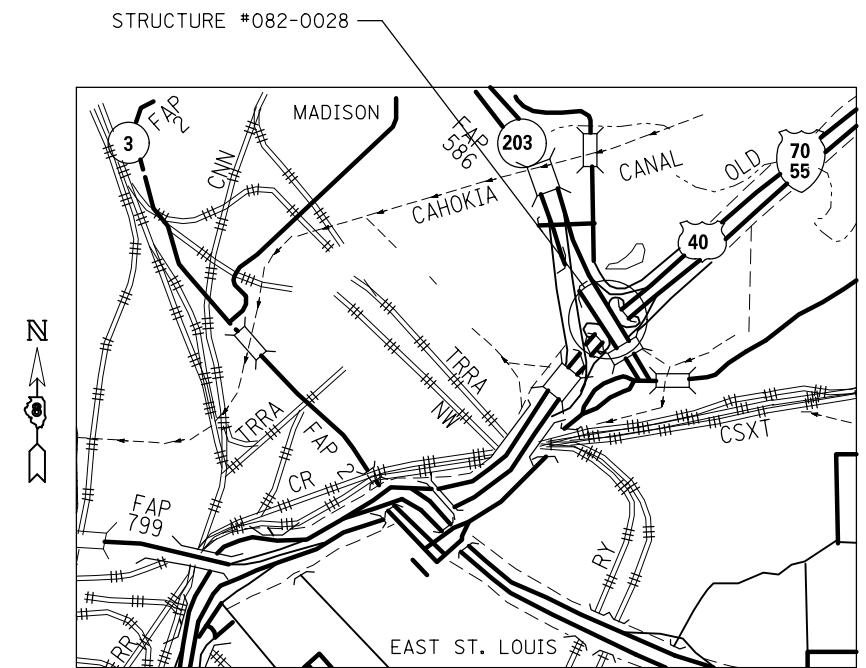
PLAN VIEW

TOTAL BILL OF MATERIALS

ITEM	UNIT	TOTAL
CONCRETE SEALER	SQ FT	25,310



TYPICAL SECTION



LOCATION MAP

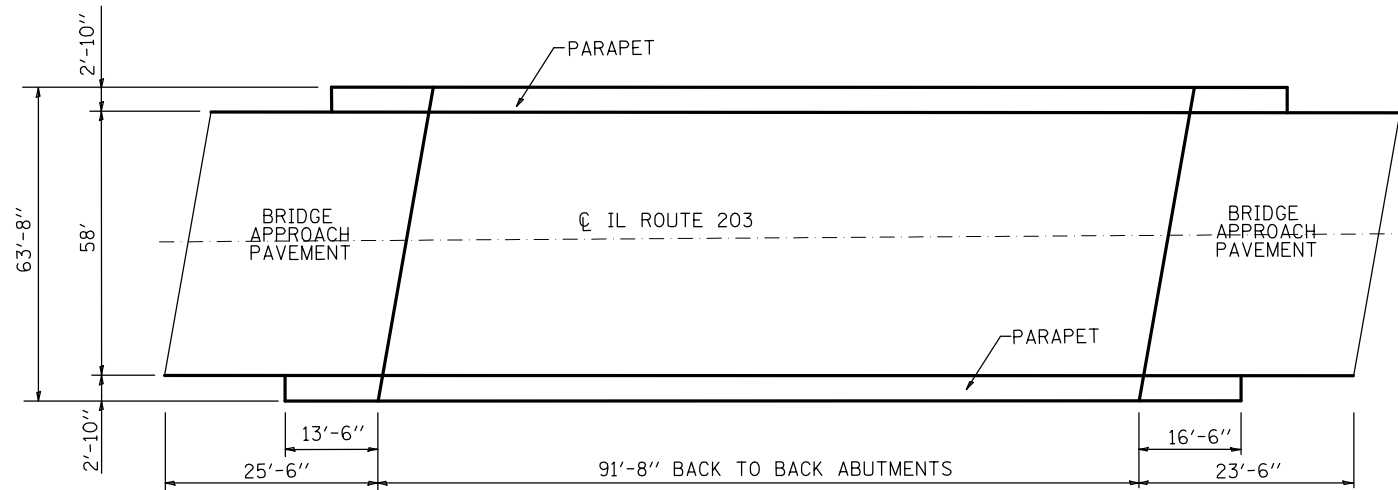
FILE NAME =	USER NAME = Burnsdeem	DESIGNED -	REVISED -
et:\pw\work\p1dot\burnsdeem\d0288219\d076f48-sht-plan1.dgn		DRAWN -	REVISED -
	PLOT SCALE = 100.0000' / 1in.	CHECKED -	REVISED -
	PLOT DATE = 3/23/2012	DATE -	REVISED -

STATE OF ILLINOIS  
DEPARTMENT OF TRANSPORTATION

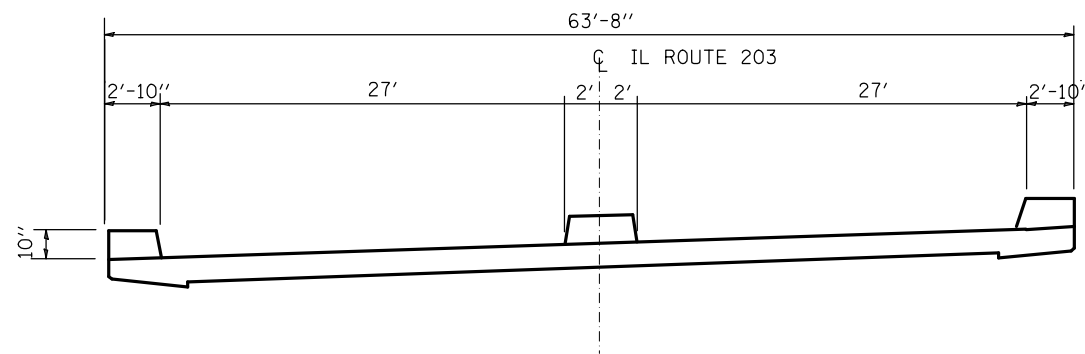
BRIDGE #082-0028 CARRYING IL 203 OVER FAI 70  
PLAN AND SECTION VIEWS

SCALE: SHEET NO. OF SHEETS STA. TO STA.

F.A. RTE.	SECTION	COUNTY	TOTAL SHEETS	SHEET NO.
VAR DIST 8 BRIDGE DECK 2012-1		ST. CLAIR	76	11
			CONTRACT NO. 76F48	
FED. ROAD DIST. NO.	ILLINOIS FED. AID PROJECT			



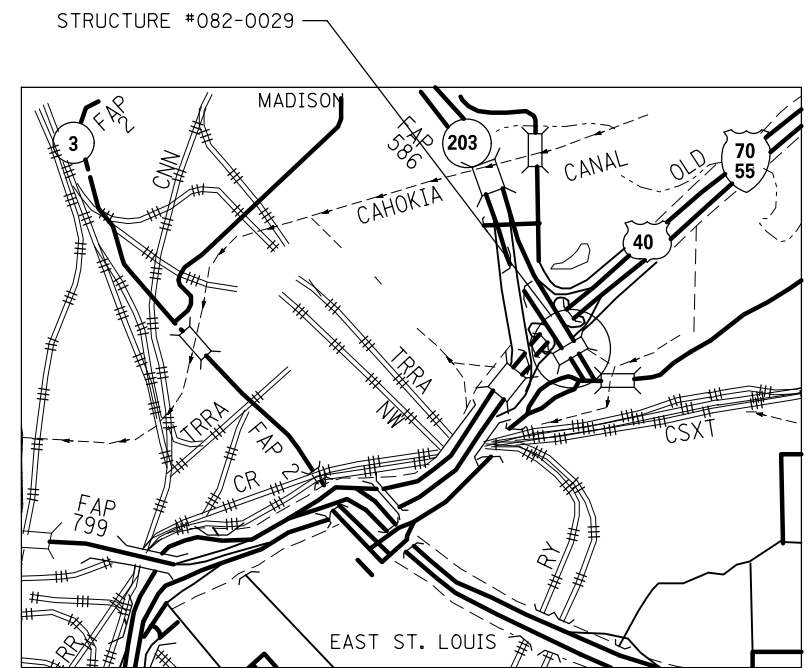
PLAN VIEW



TYPICAL SECTION

TOTAL BILL OF MATERIALS

ITEM	UNIT	TOTAL
CONCRETE SEALER	SQ FT	8,929



LOCATION MAP

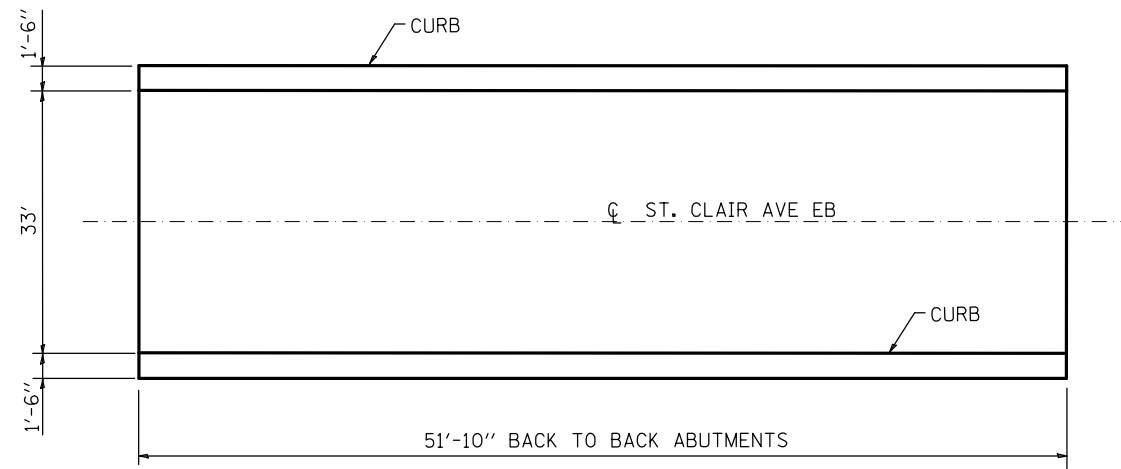
FILE NAME =	USER NAME = Burnsideem	DESIGNED -	REVISED -
et:\pw\work\p1dot\burnsideem\d0288219\d076f48-sht-plan1.dgn		DRAWN -	REVISED -
	PLOT SCALE = 100.0000' / 1in.	CHECKED -	REVISED -
	PLOT DATE = 3/23/2012	DATE -	REVISED -

STATE OF ILLINOIS  
DEPARTMENT OF TRANSPORTATION

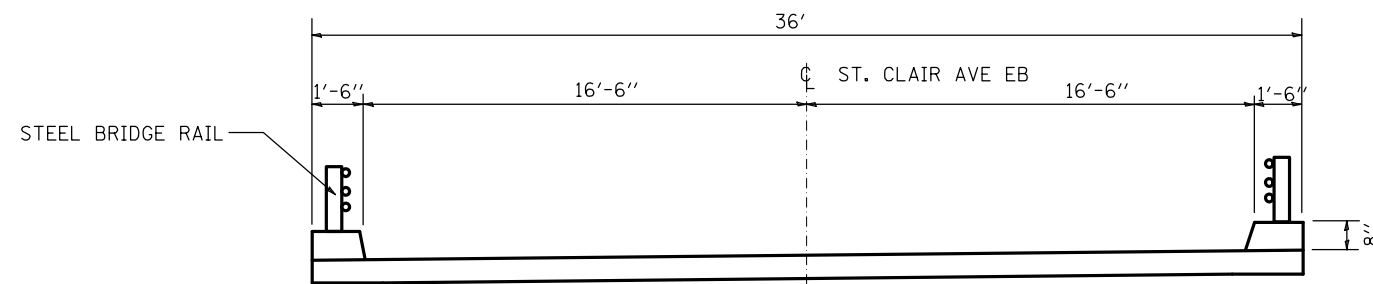
BRIDGE #082-0029 CARRYING IL 203 - 0.1M N OLD US 40  
PLAN AND SECTION VIEWS

SCALE: SHEET NO. OF SHEETS STA. TO STA.

F.A. RTE.	SECTION	COUNTY	TOTAL SHEETS	SHEET NO.
VAR DIST 8 BRIDGE DECK 2012-1		ST. CLAIR	76	12
CONTRACT NO. 76F48				
FED. ROAD DIST. NO. ILLINOIS FED. AID PROJECT				



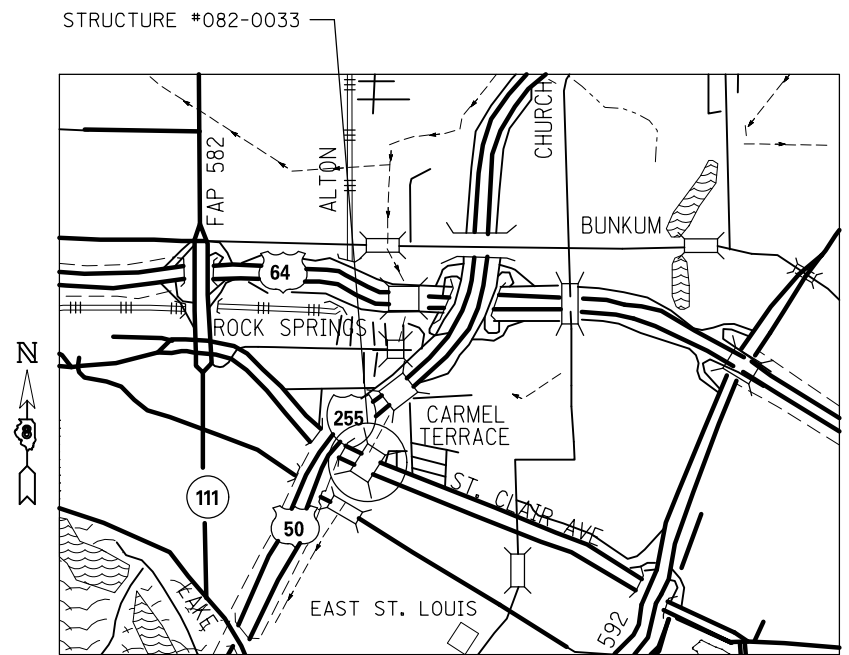
PLAN VIEW



TYPICAL SECTION

TOTAL BILL OF MATERIALS

ITEM	UNIT	TOTAL
CONCRETE SEALER	SQ FT	1,935



LOCATION MAP

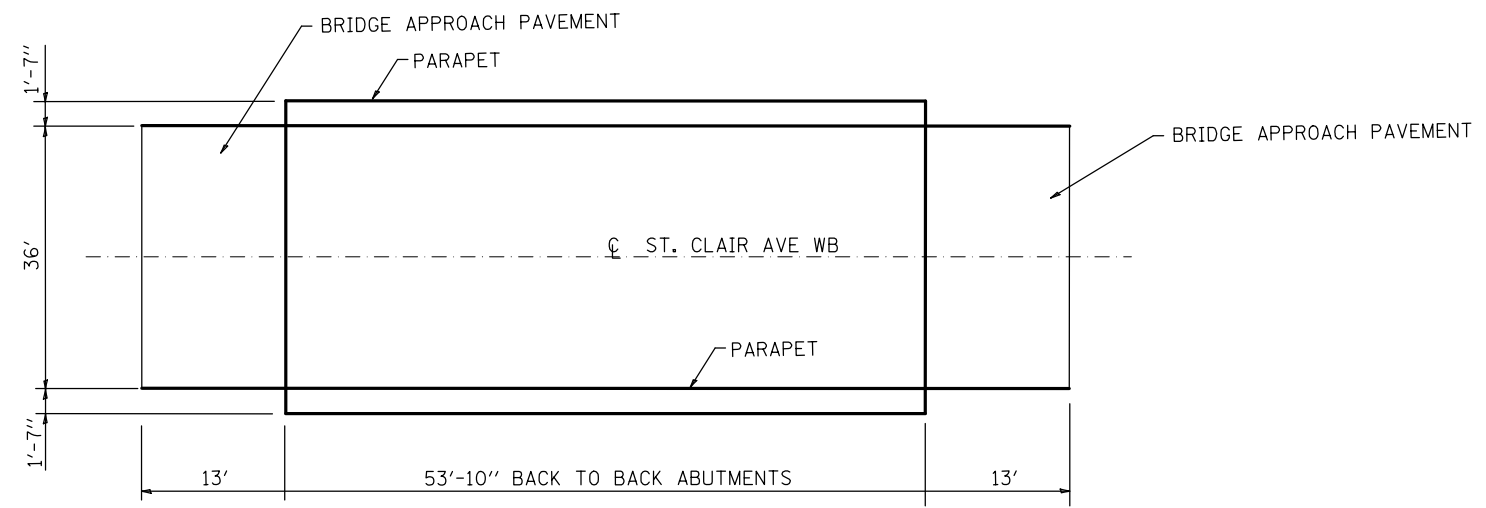
FILE NAME =	USER NAME = Burnsideem	DESIGNED -	REVISED -
et:\pw\work\p1dot\burnsideem\d0288219\d076f48-sht-plan1.dgn		DRAWN -	REVISED -
	PLOT SCALE = 100.0000' / 1in.	CHECKED -	REVISED -
	PLOT DATE = 3/23/2012	DATE -	REVISED -

STATE OF ILLINOIS  
DEPARTMENT OF TRANSPORTATION

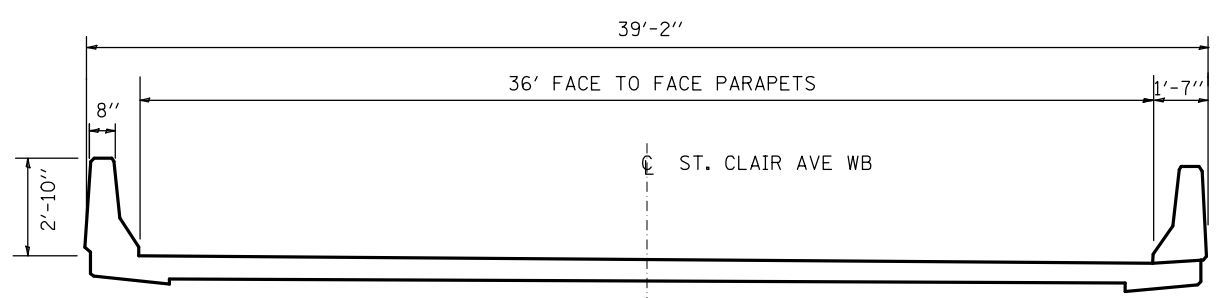
BRIDGE #082-0033 CARRYING ST. CLAIR AVE EB OVER HARDING DITCH  
PLAN AND SECTION VIEWS

SCALE: SHEET NO. OF SHEETS STA. TO STA.

F.A. RTE.	SECTION	COUNTY	TOTAL SHEETS	SHEET NO.
VAR DIST 8	BRIDGE DECK 2012-1	ST. CLAIR	76	13
CONTRACT NO. 76F48				
FED. ROAD DIST. NO.	ILLINOIS	FED. AID PROJECT		



PLAN VIEW

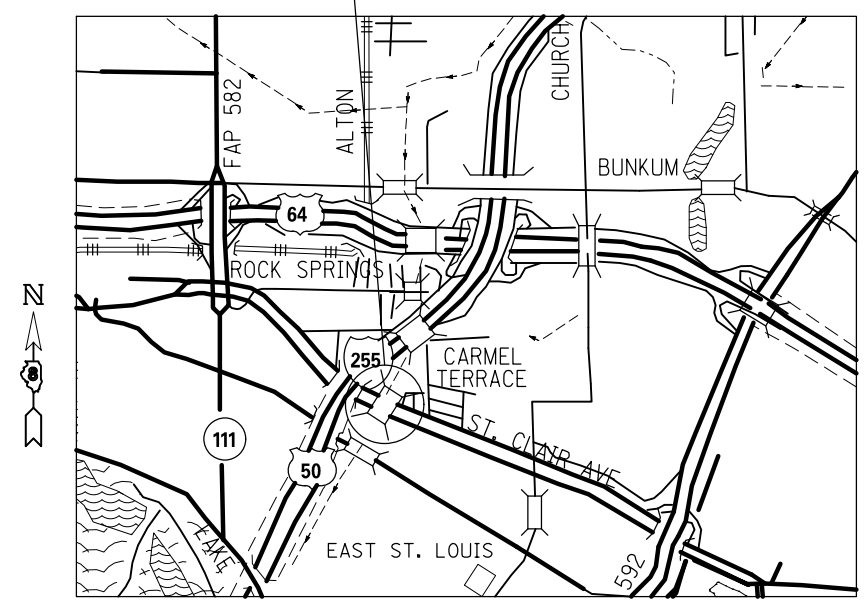


TYPICAL SECTION

TOTAL BILL OF MATERIALS

ITEM	UNIT	TOTAL
CONCRETE SEALER	SQ FT	3.268

STRUCTURE #082-0034



LOCATION MAP

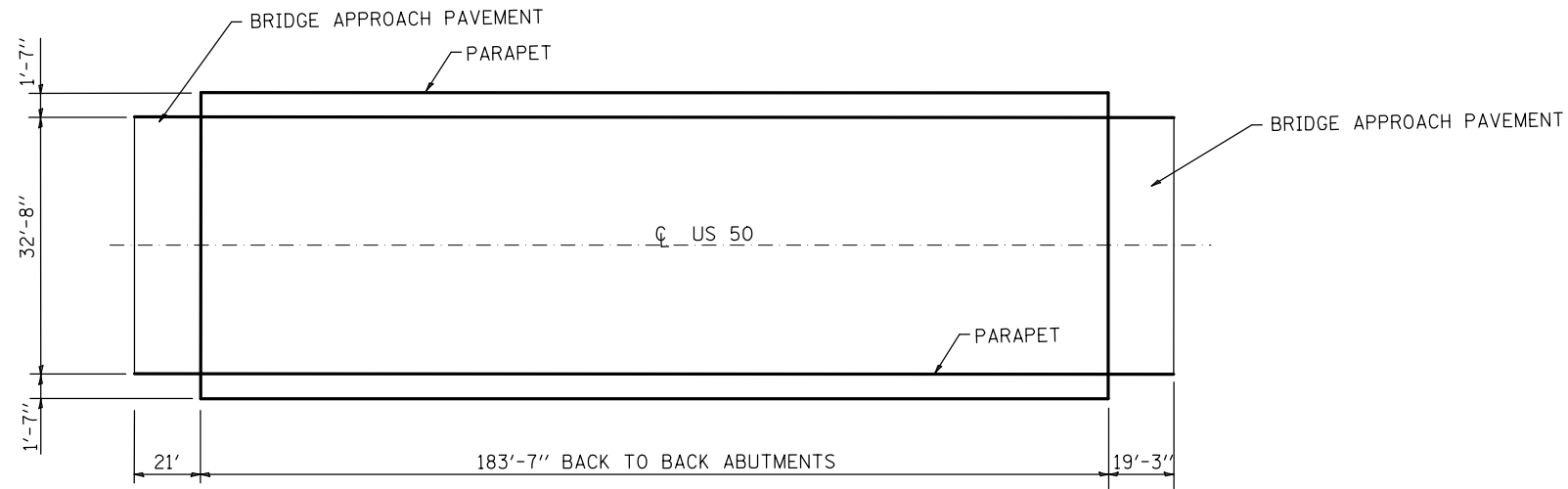
FILE NAME =	USER NAME = Burnsdeem	DESIGNED -	REVISED -
et:\pwork\pwork\burnsdeem\d0288219\d0288219-1.dwg	76F48-sht-plan1.dgn	DRAWN -	REVISED -
	PLOT SCALE = 100.0000' / 1in.	CHECKED -	REVISED -
	PLOT DATE = 3/23/2012	DATE -	REVISED -

STATE OF ILLINOIS  
DEPARTMENT OF TRANSPORTATION

BRIDGE #082-0034 CARRYING ST. CLAIR AVE WB OVER HARDING DITCH  
PLAN AND SECTION VIEWS

SCALE:	SHEET NO.	OF	SHEETS	STA.	TO	STA.
--------	-----------	----	--------	------	----	------

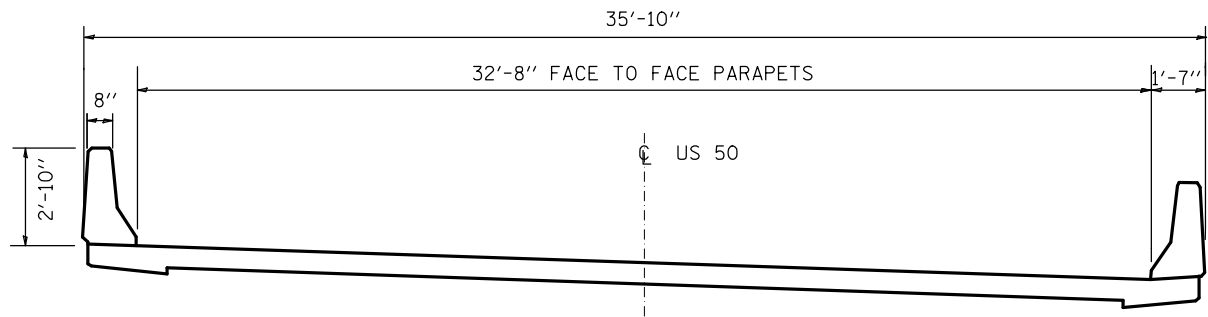
F.A. RTE.	SECTION	COUNTY	TOTAL SHEETS	SHEET NO.
VAR DIST 8 BRIDGE DECK 2012-1		ST. CLAIR	76	14
CONTRACT NO. 76F48				
FED. ROAD DIST. NO.	ILLINOIS	FED. AID PROJECT		



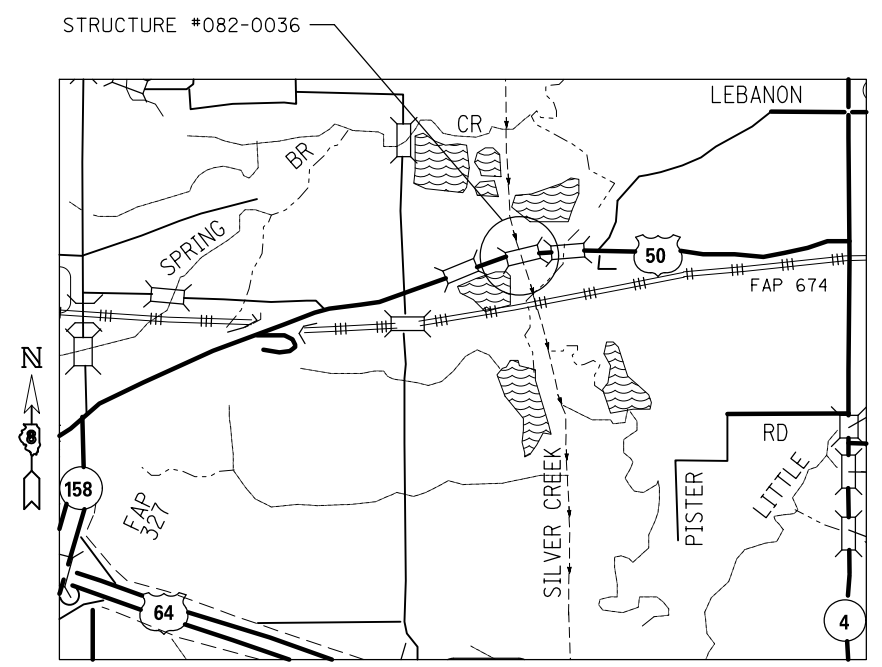
PLAN VIEW

TOTAL BILL OF MATERIALS

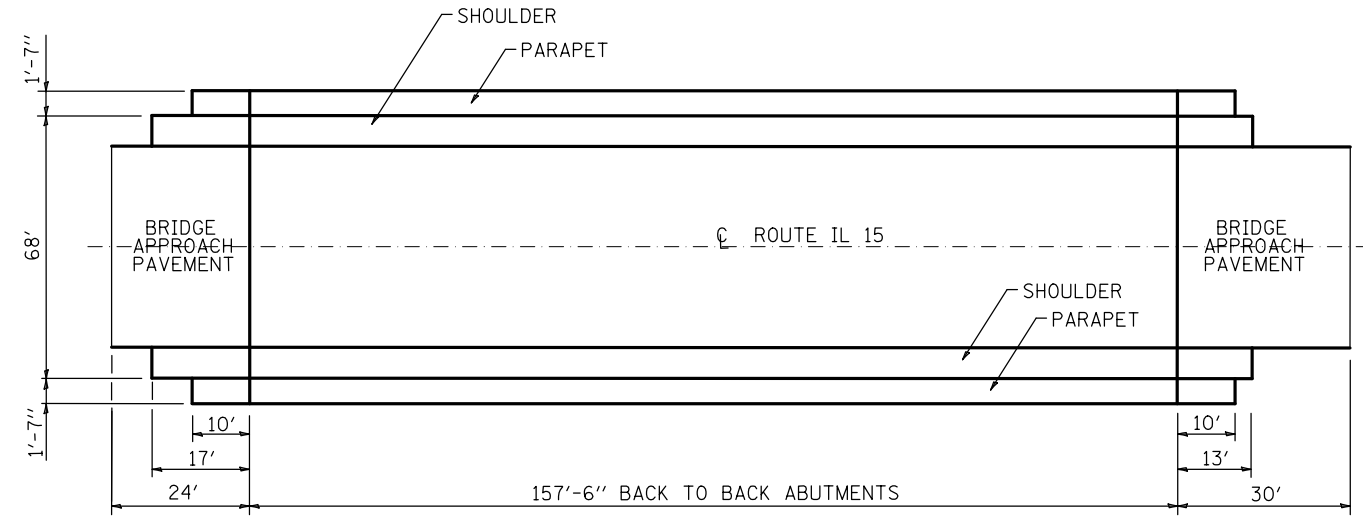
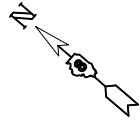
ITEM	UNIT	TOTAL
CONCRETE SEALER	SQ FT	8,656



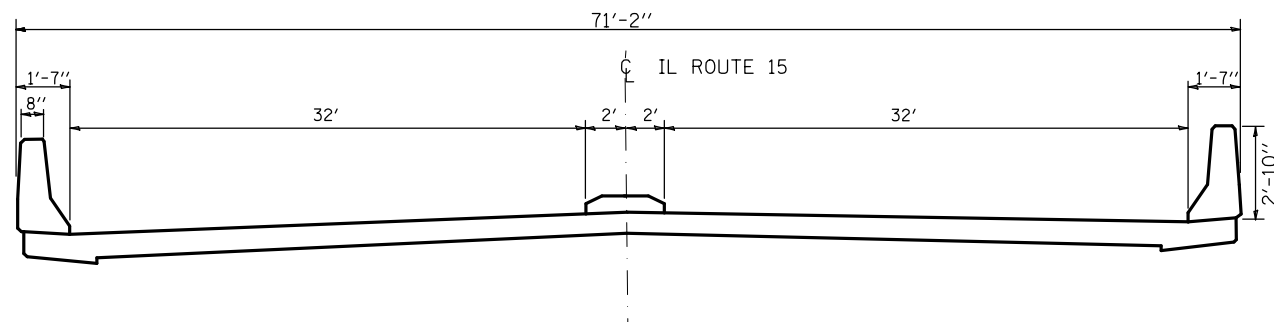
TYPICAL SECTION



LOCATION MAP



PLAN VIEW

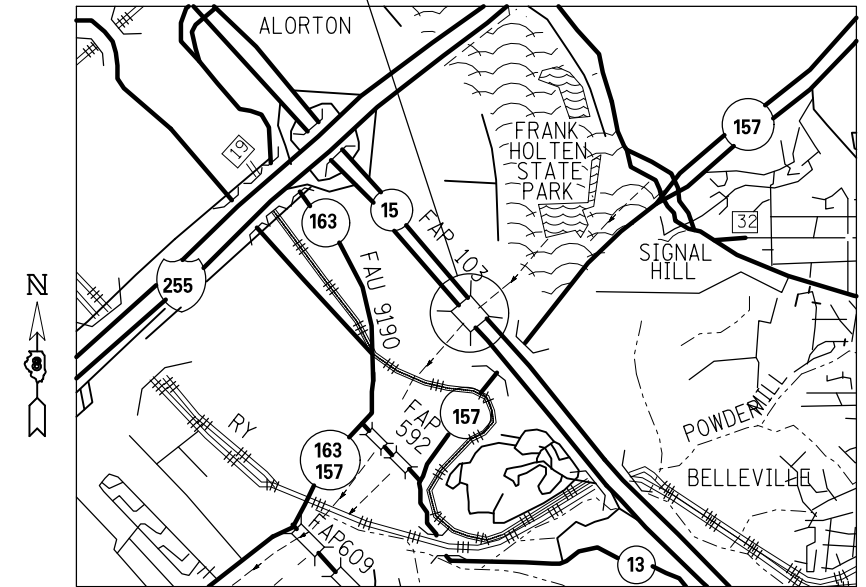


TYPICAL SECTION

TOTAL BILL OF MATERIALS

ITEM	UNIT	TOTAL
CONCRETE SEALER	SQ FT	15,681

STRUCTURE #082-0039



LOCATION MAP

FILE NAME =	USER NAME = Burnsdeem	DESIGNED -	REVISED -
et:\pw\work\p1dot\burnsdeem\d0288219\d876f48-sht-plan1.dgn		DRAWN -	REVISED -
	PLOT SCALE = 100.0000' / 1in.	CHECKED -	REVISED -
	PLOT DATE = 3/23/2012	DATE -	REVISED -

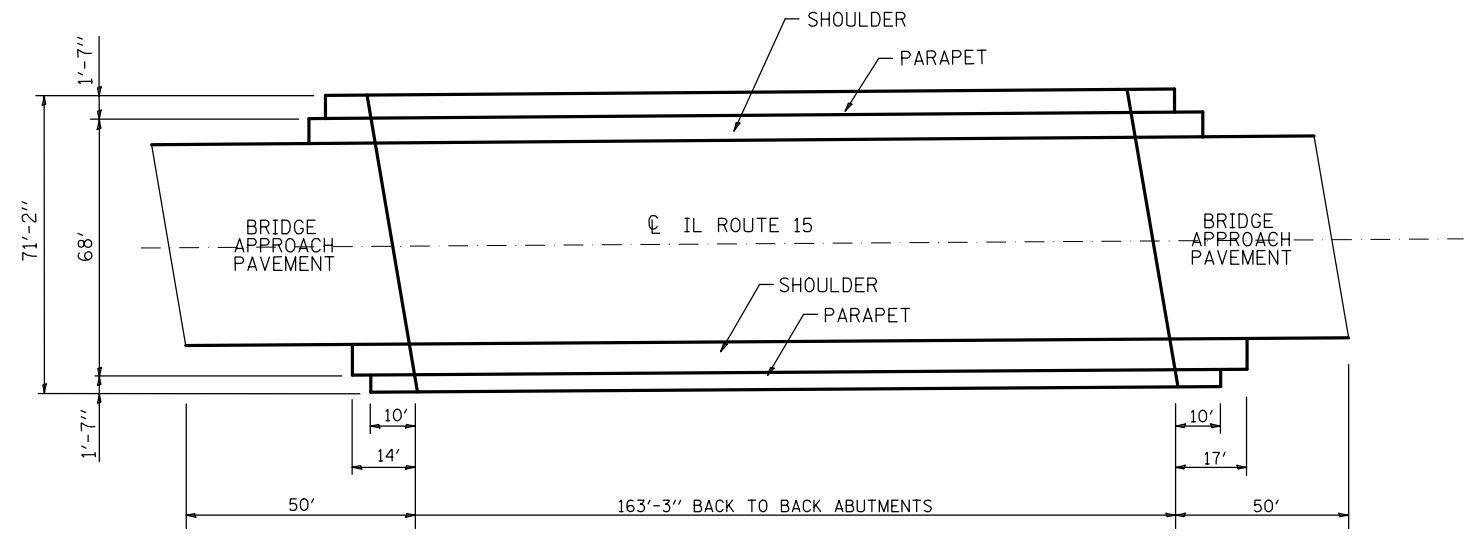
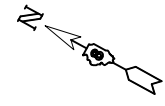
STATE OF ILLINOIS  
DEPARTMENT OF TRANSPORTATION

BRIDGE #082-0039 CARRYING IL 15 OVER HARDING DITCH  
PLAN AND SECTION VIEWS

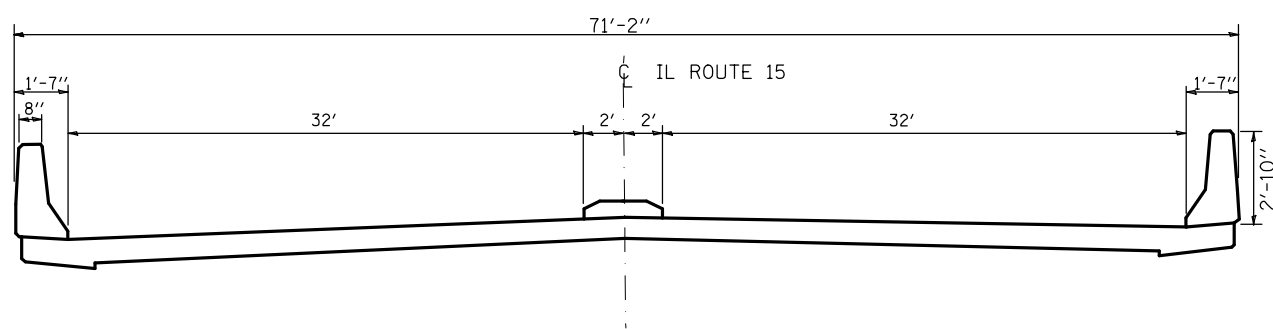
SCALE: SHEET NO. OF SHEETS STA. TO STA.

F.A. RTE.	SECTION	COUNTY	TOTAL SHEETS	SHEET NO.
VAR DIST 8	BRIDGE DECK 2012-1	ST. CLAIR	76	16
CONTRACT NO. 76F48				
FED. ROAD DIST. NO. ILLINOIS FED. AID PROJECT				





PLAN VIEW

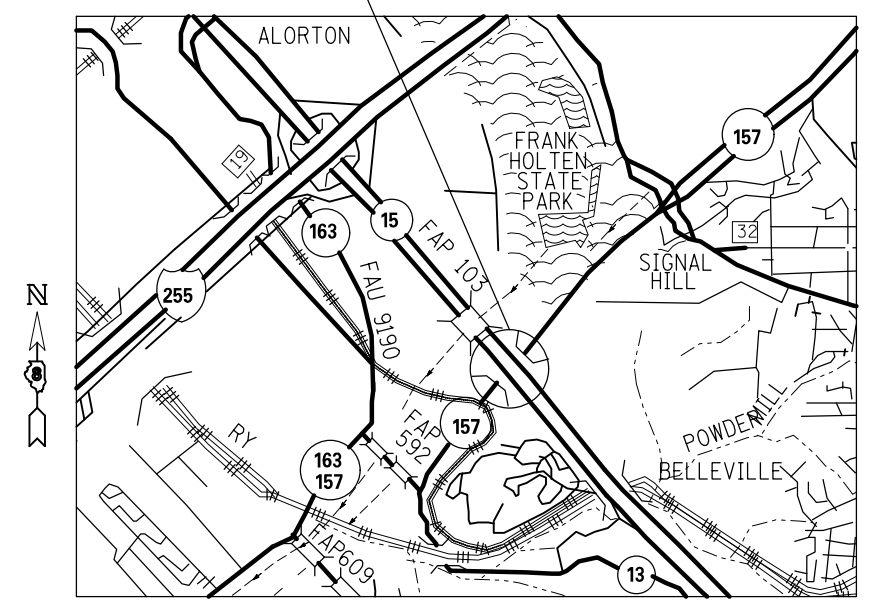


TYPICAL SECTION

TOTAL BILL OF MATERIALS

ITEM	UNIT	TOTAL
CONCRETE SEALER	SQ FT	14,602

STRUCTURE #082-0040



LOCATION MAP

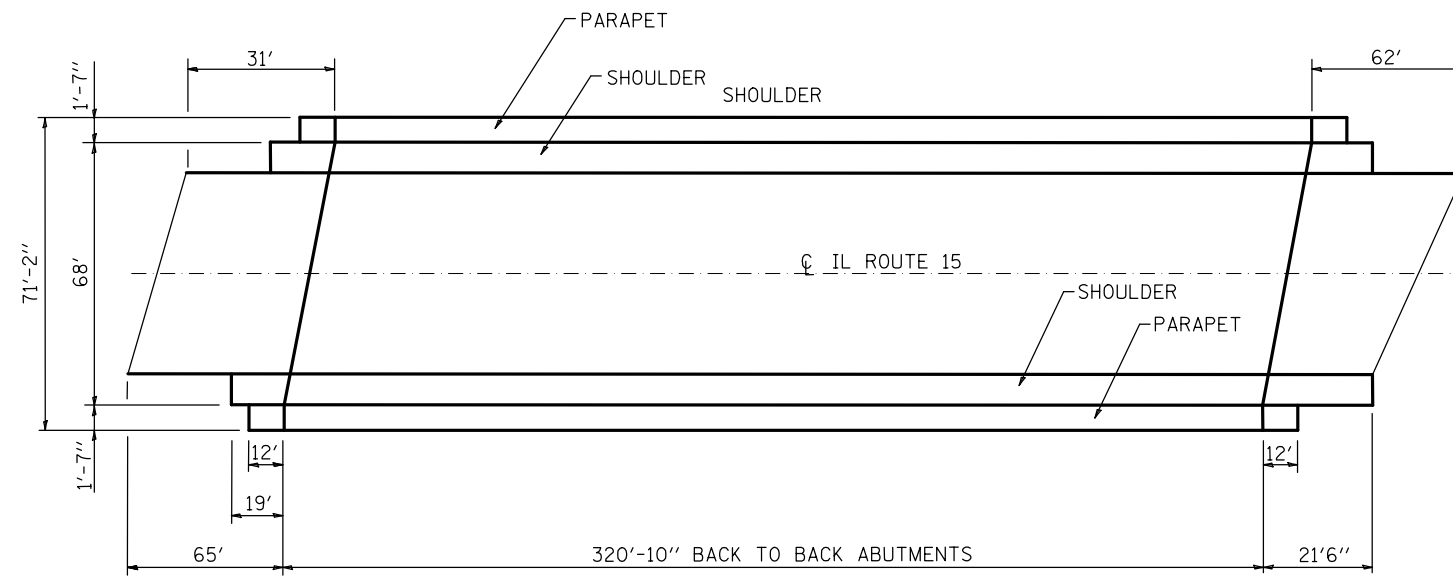
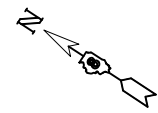
FILE NAME =	USER NAME = Burnsideem	DESIGNED -	REVISED -
et:\pw\work\p1dot\burnsideem\d0288219\d876f48-sht-plan1.dgn		DRAWN -	REVISED -
	PLOT SCALE = 100.0000' / 1in.	CHECKED -	REVISED -
	PLOT DATE = 3/23/2012	DATE -	REVISED -

STATE OF ILLINOIS  
DEPARTMENT OF TRANSPORTATION

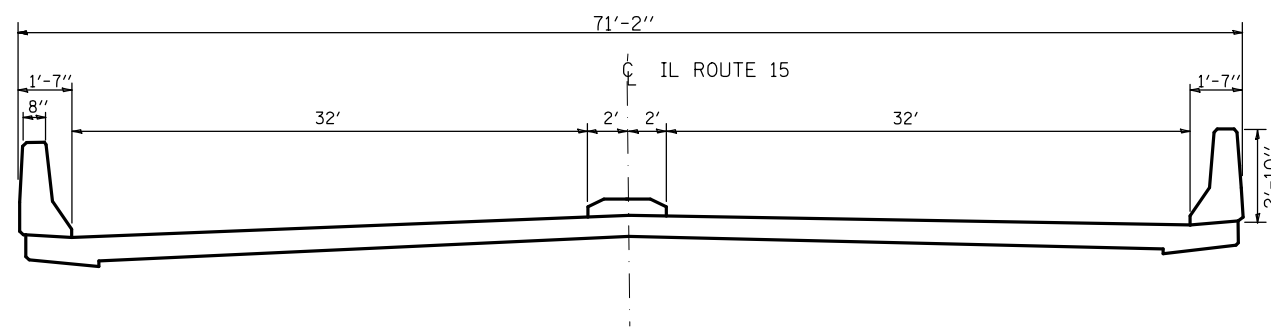
BRIDGE #082-0040 CARRYING IL 15 OVER IL 157  
PLAN AND SECTION VIEWS

SCALE:	SHEET NO.	OF SHEETS	STA.	TO STA.
--------	-----------	-----------	------	---------

F.A. RTE.	SECTION	COUNTY	TOTAL SHEETS	SHEET NO.
VAR DIST 8	BRIDGE DECK 2012-1	ST. CLAIR	76	17
CONTRACT NO. 76F48				
FED. ROAD DIST. NO. ILLINOIS FED. AID PROJECT				



PLAN VIEW

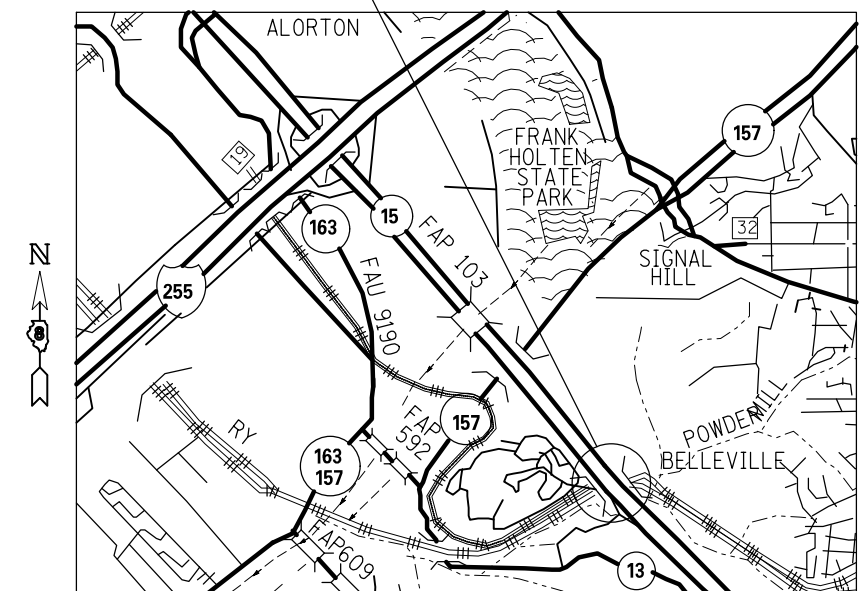


TYPICAL SECTION

TOTAL BILL OF MATERIALS

ITEM	UNIT	TOTAL
CONCRETE SEALER	SQ FT	27,401

STRUCTURE #082-0041



LOCATION MAP

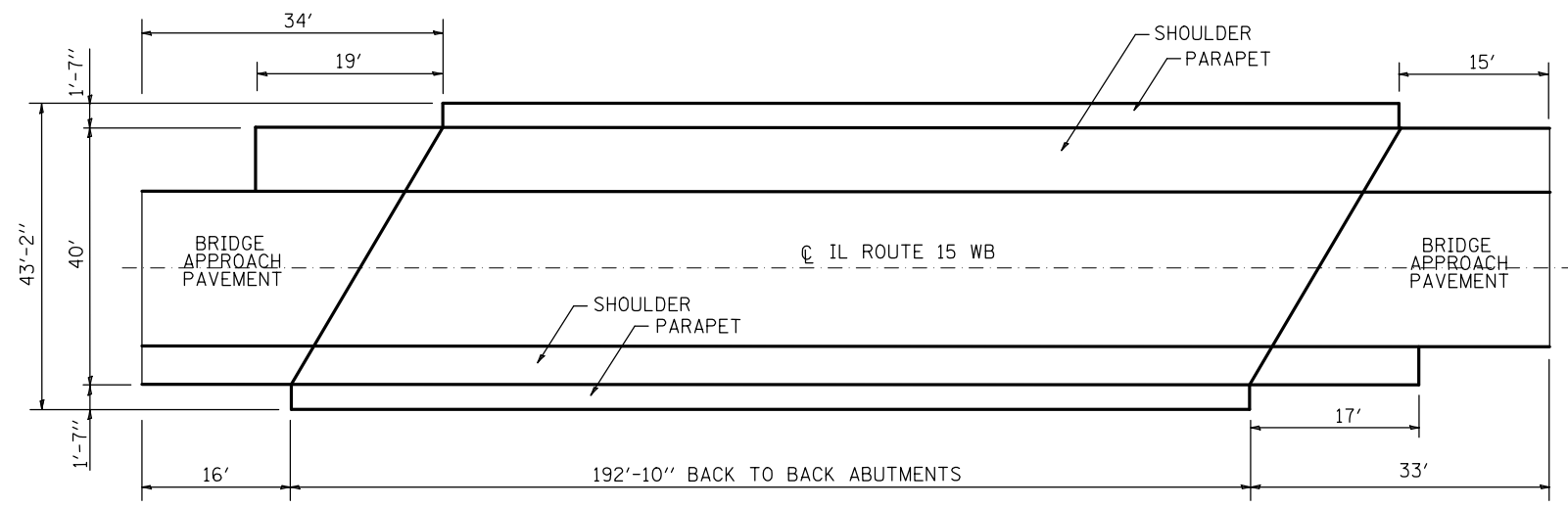
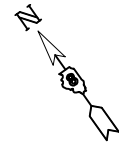
FILE NAME =	USER NAME = Burnsdeem	DESIGNED -	REVISED -
et:\pw\work\p1dot\burnsdeem\d0288219\d076f48-sh-t-plan1.dgn		DRAWN -	REVISED -
	PLOT SCALE = 100.0000' / 1in.	CHECKED -	REVISED -
	PLOT DATE = 3/23/2012	DATE -	REVISED -

STATE OF ILLINOIS  
DEPARTMENT OF TRANSPORTATION

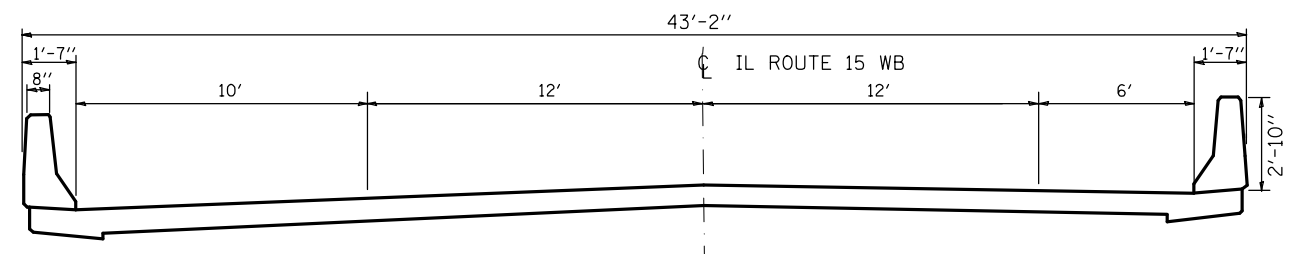
BRIDGE #082-0041 CARRYING IL 15 OVER NS RAILROAD  
PLAN AND SECTION VIEWS

SCALE: SHEET NO. OF SHEETS STA. TO STA.

F.A. RTE.	SECTION	COUNTY	TOTAL SHEETS	SHEET NO.
VAR DIST 8	BRIDGE DECK 2012-1	ST. CLAIR	76	18
CONTRACT NO. 76F48				
FED. ROAD DIST. NO. ILLINOIS FED. AID PROJECT				



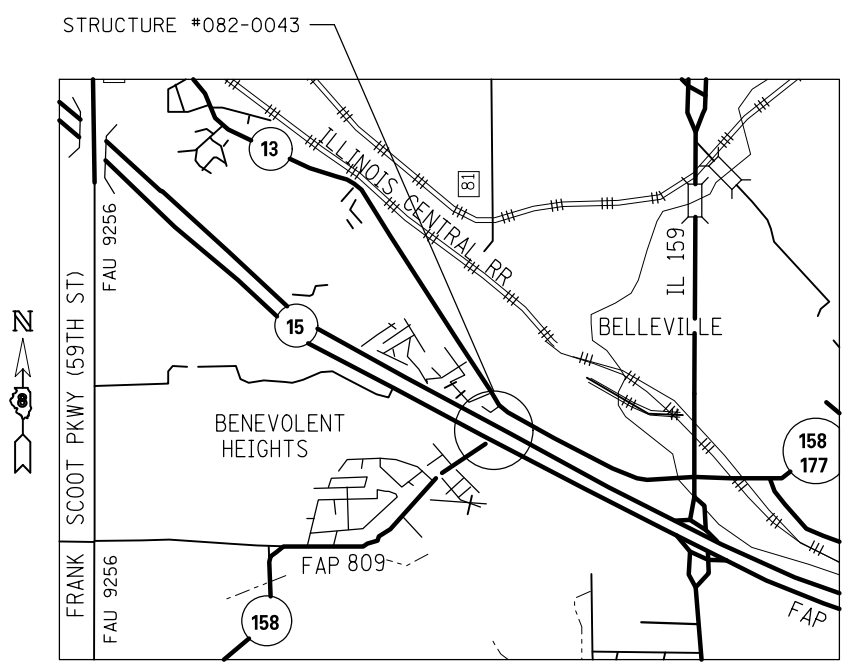
PLAN VIEW



TYPICAL SECTION

TOTAL BILL OF MATERIALS

ITEM	UNIT	TOTAL
CONCRETE SEALER	SQ FT	11,245



LOCATION MAP

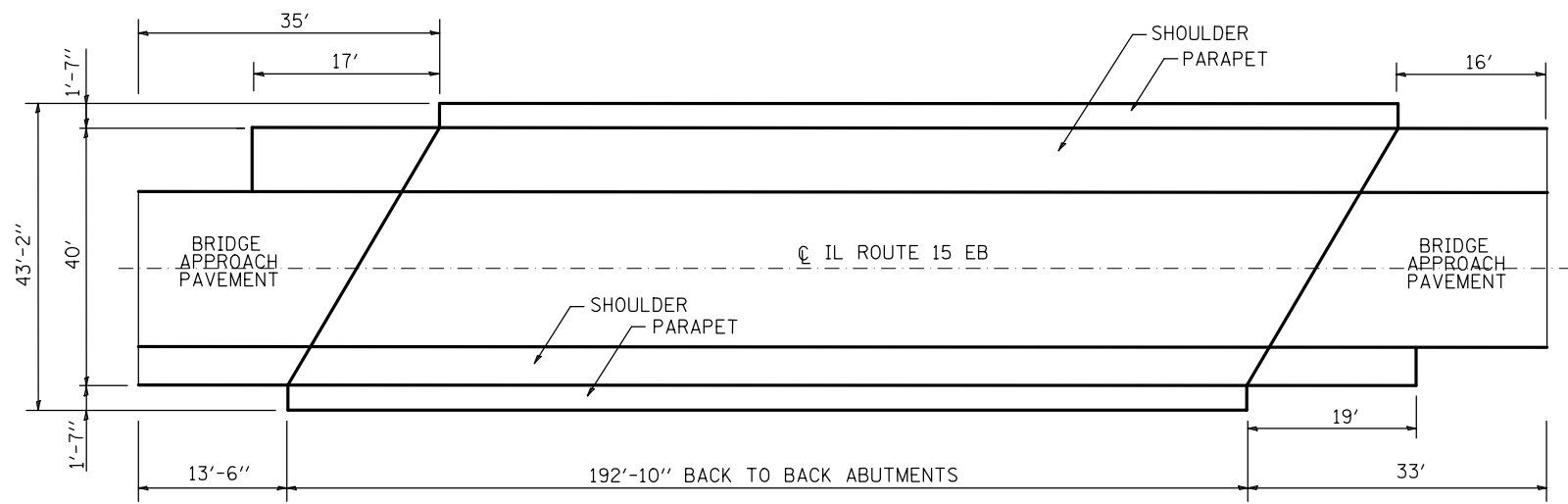
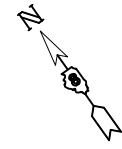
FILE NAME =	USER NAME = Burnsideem	DESIGNED -	REVISED -
et:\pw\work\p\dot\burnsideem\d0288219\d876f48-sht-plan1.dgn		DRAWN -	REVISED -
	PLOT SCALE = 100.0000' / 1in.	CHECKED -	REVISED -
	PLOT DATE = 3/23/2012	DATE -	REVISED -

STATE OF ILLINOIS  
DEPARTMENT OF TRANSPORTATION

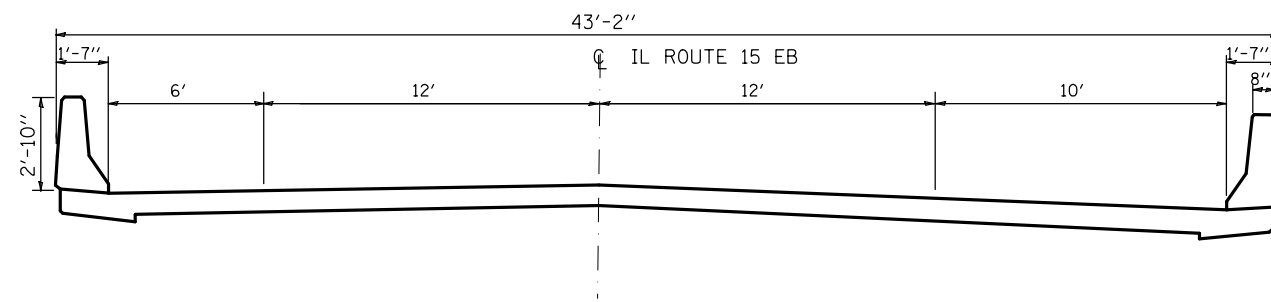
BRIDGE #082-0043 CARRYING IL 15 WB OVER IL 158  
PLAN AND SECTION VIEWS

SCALE:	SHEET NO.	OF	SHEETS	STA.	TO	STA.
--------	-----------	----	--------	------	----	------

F.A. RTE.	SECTION	COUNTY	TOTAL SHEETS	SHEET NO.
VAR DIST 8 BRIDGE DECK 2012-1		ST. CLAIR	76	19
CONTRACT NO. 76F48				
FED. ROAD DIST. NO.	ILLINOIS	FED. AID PROJECT		



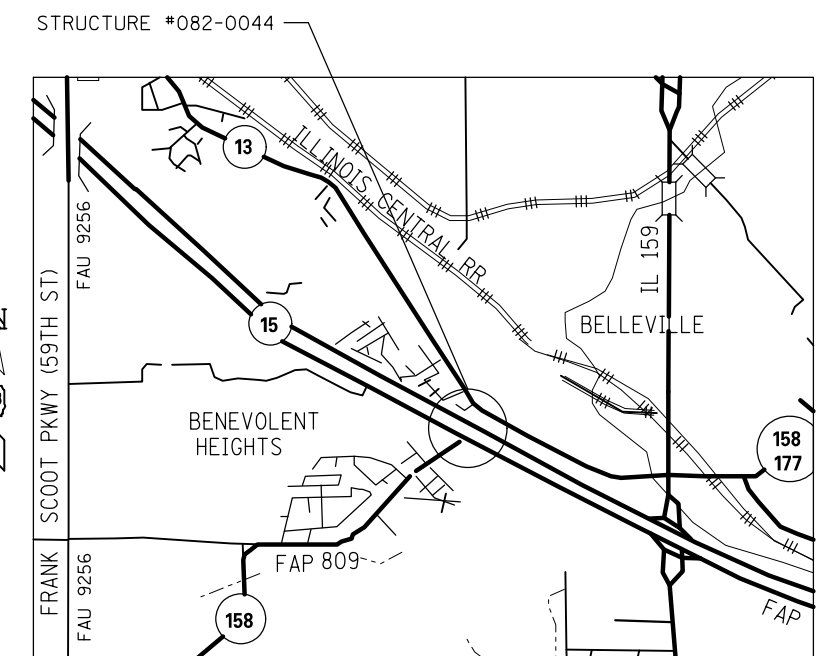
PLAN VIEW



TYPICAL SECTION

TOTAL BILL OF MATERIALS

ITEM	UNIT	TOTAL
CONCRETE SEALER	SQ FT	11,325



LOCATION MAP

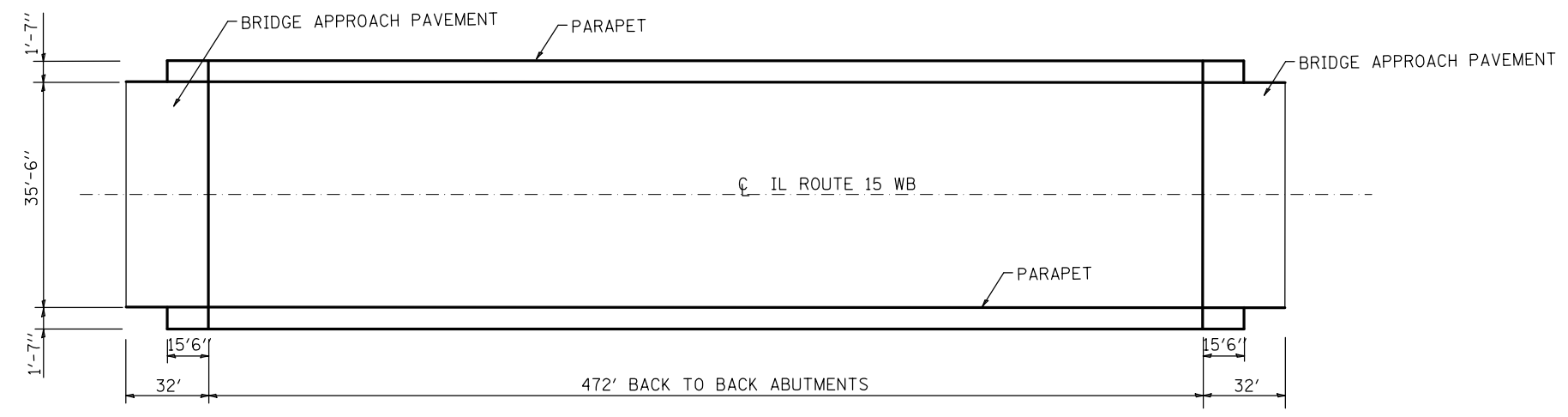
FILE NAME =	USER NAME = Burnsdeem	DESIGNED -	REVISED -
et:\pw\work\p1\dot\burnsdeem\d0288219\d076f48-sht-plan1.dgn		DRAWN -	REVISED -
	PLOT SCALE = 100.0000' / 1in.	CHECKED -	REVISED -
	PLOT DATE = 3/23/2012	DATE -	REVISED -

STATE OF ILLINOIS  
DEPARTMENT OF TRANSPORTATION

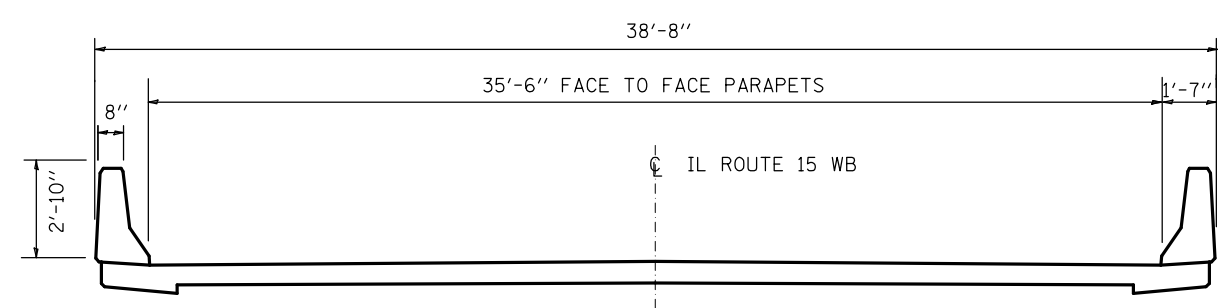
BRIDGE #082-0044 CARRYING IL 15 EB OVER IL 158  
PLAN AND SECTION VIEWS

SCALE: SHEET NO. OF SHEETS STA. TO STA.

F.A. RTE.	SECTION	COUNTY	TOTAL SHEETS	SHEET NO.
VAR DIST 8 BRIDGE DECK 2012-1		ST. CLAIR	76	20
CONTRACT NO. 76F48				
FED. ROAD DIST. NO. ILLINOIS FED. AID PROJECT				



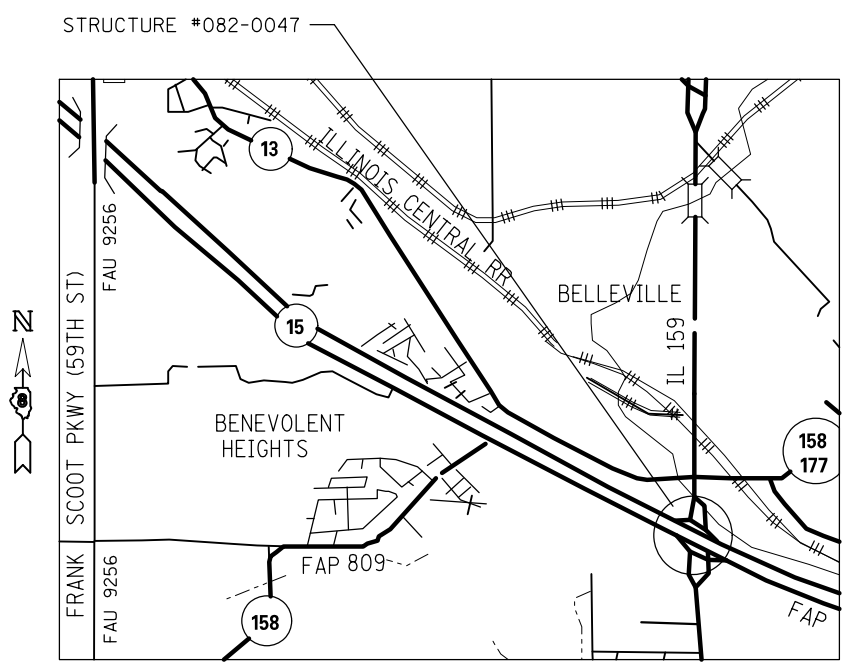
PLAN VIEW



TYPICAL SECTION

TOTAL BILL OF MATERIALS

ITEM	UNIT	TOTAL
CONCRETE SEALER	SQ FT	22,710



LOCATION MAP

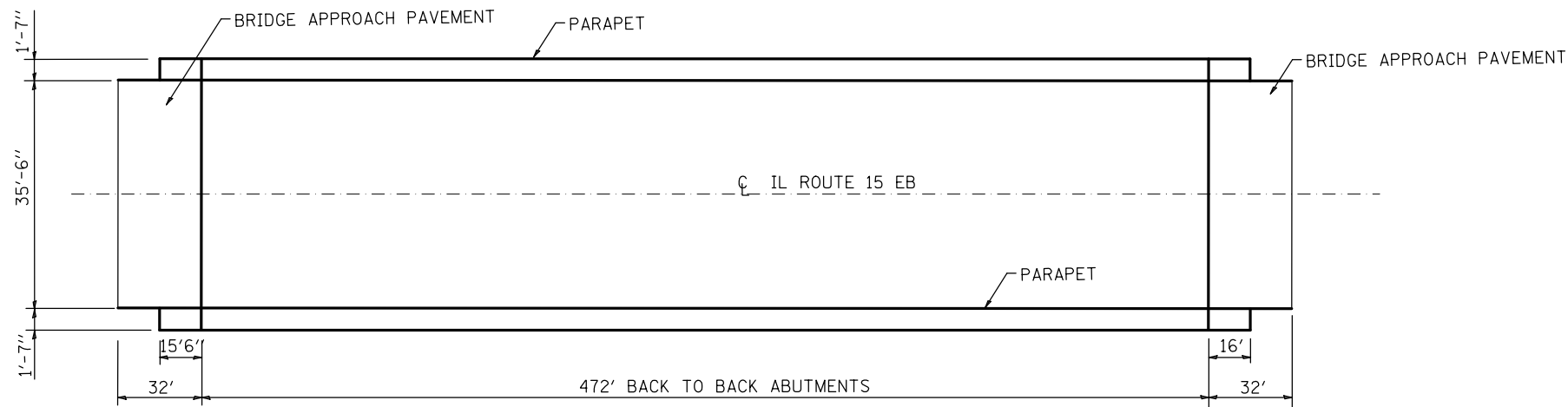
FILE NAME =	USER NAME = Burnsdeem	DESIGNED -	REVISED -
et:\pw\work\p1dot\burnsdeem\d0288219\d876f48-sht-plan1.dgn		DRAWN -	REVISED -
	PLOT SCALE = 100.0000' / 1in.	CHECKED -	REVISED -
	PLOT DATE = 3/23/2012	DATE -	REVISED -

STATE OF ILLINOIS  
DEPARTMENT OF TRANSPORTATION

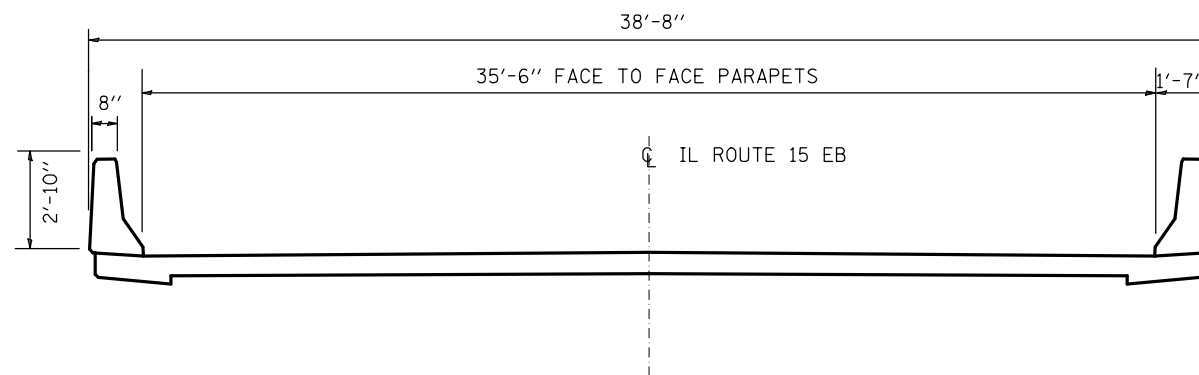
BRIDGE #082-0047 CARRYING IL 15 WB OVER IL 159  
PLAN AND SECTION VIEWS

SCALE:	SHEET NO.	OF	SHEETS	STA.	TO	STA.
--------	-----------	----	--------	------	----	------

F.A. RTE.	SECTION	COUNTY	TOTAL SHEETS	SHEET NO.
VAR DIST 8 BRIDGE DECK 2012-1		ST. CLAIR	76	21
CONTRACT NO. 76F48				
FED. ROAD DIST. NO. ILLINOIS FED. AID PROJECT				



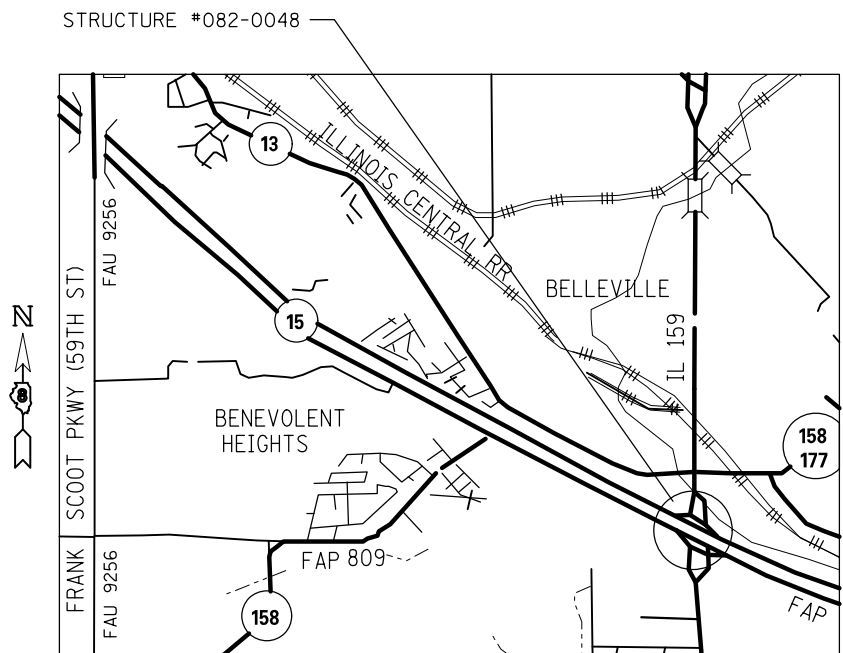
PLAN VIEW



TYPICAL SECTION

TOTAL BILL OF MATERIALS

ITEM	UNIT	TOTAL
CONCRETE SEALER	SQ FT	22,717



LOCATION MAP

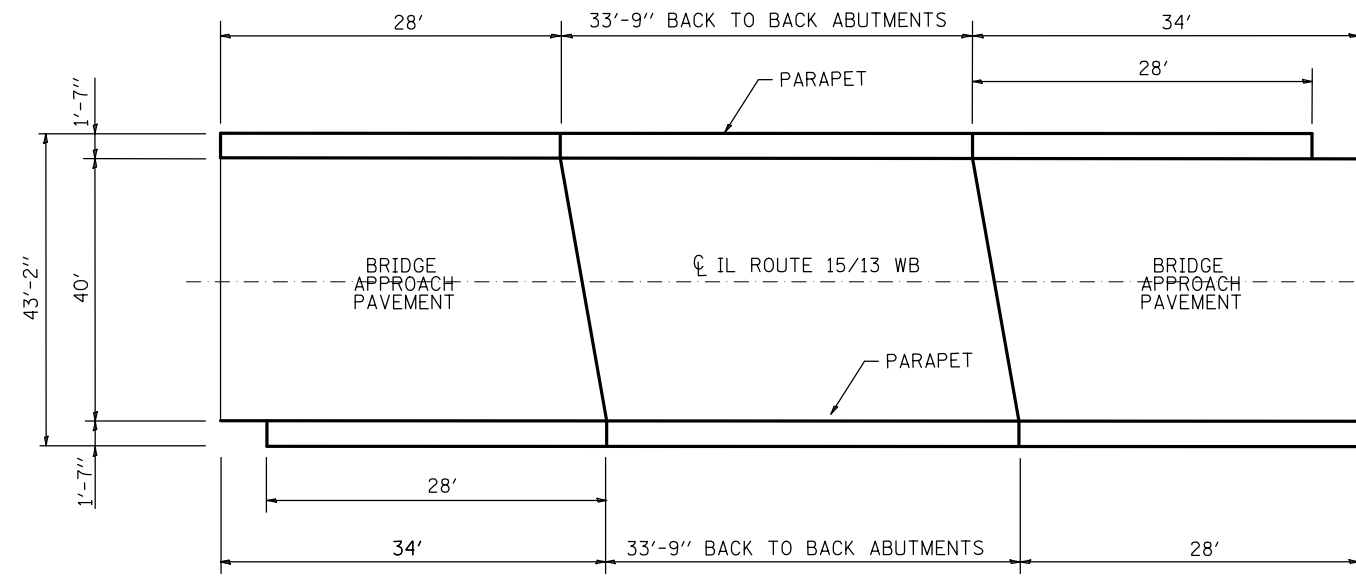
FILE NAME =	USER NAME = burnsideem	DESIGNED -	REVISED -
et:\pw\work\p1dot\burnsideem\d0288219\d876f48-sht-plan1.dgn		DRAWN -	REVISED -
	PLOT SCALE = 100.0000' / 1in.	CHECKED -	REVISED -
	PLOT DATE = 3/23/2012	DATE -	REVISED -

STATE OF ILLINOIS  
DEPARTMENT OF TRANSPORTATION

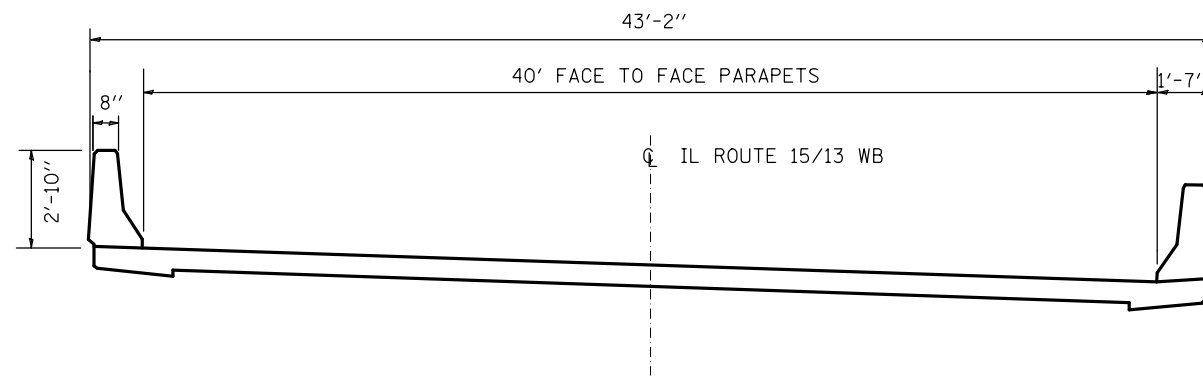
BRIDGE #082-0048 CARRYING IL 15 EB OVER IL 159  
PLAN AND SECTION VIEWS

SCALE:	SHEET NO.	OF	SHEETS	STA.	TO	STA.
--------	-----------	----	--------	------	----	------

F.A. RTE.	SECTION	COUNTY	TOTAL SHEETS	SHEET NO.
VAR DIST 8 BRIDGE DECK 2012-1		ST. CLAIR	76	22
CONTRACT NO. 76F48				
FED. ROAD DIST. NO.	ILLINOIS FED. AID PROJECT			



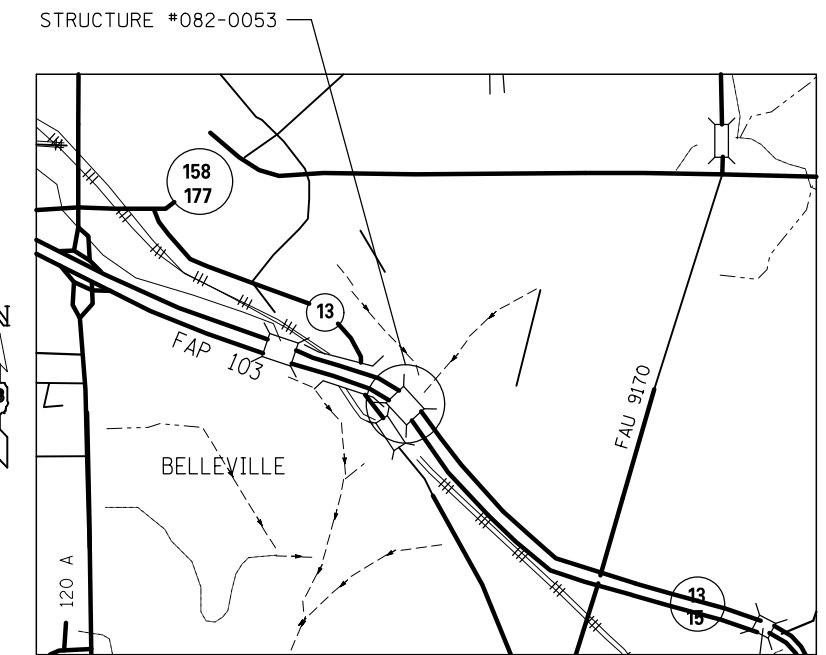
PLAN VIEW



TYPICAL SECTION

TOTAL BILL OF MATERIALS

ITEM	UNIT	TOTAL
CONCRETE SEALER	SQ FT	4,487



LOCATION MAP

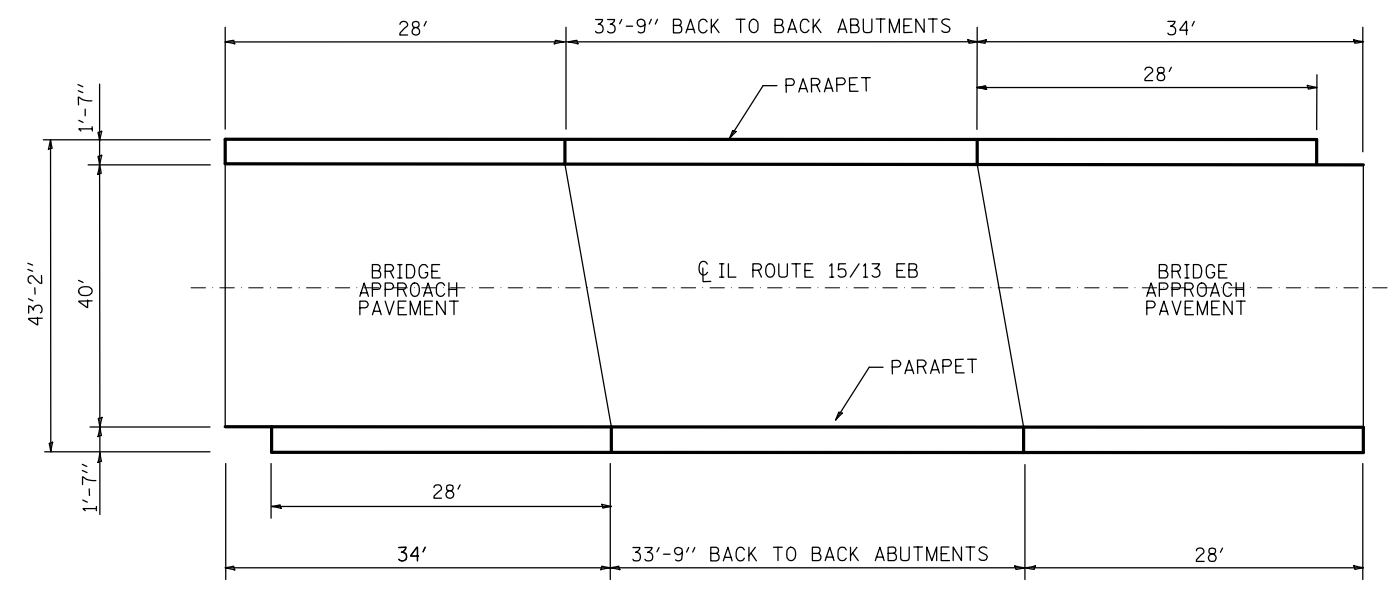
FILE NAME =	USER NAME = Burnsideem	DESIGNED -	REVISED -
et:\pw\work\p1\dot\burnsideem\d0288219\d876f48-sh-t-plan1.dgn		DRAWN -	REVISED -
	PLOT SCALE = 100.0000' / 1in.	CHECKED -	REVISED -
	PLOT DATE = 3/23/2012	DATE -	REVISED -

STATE OF ILLINOIS  
DEPARTMENT OF TRANSPORTATION

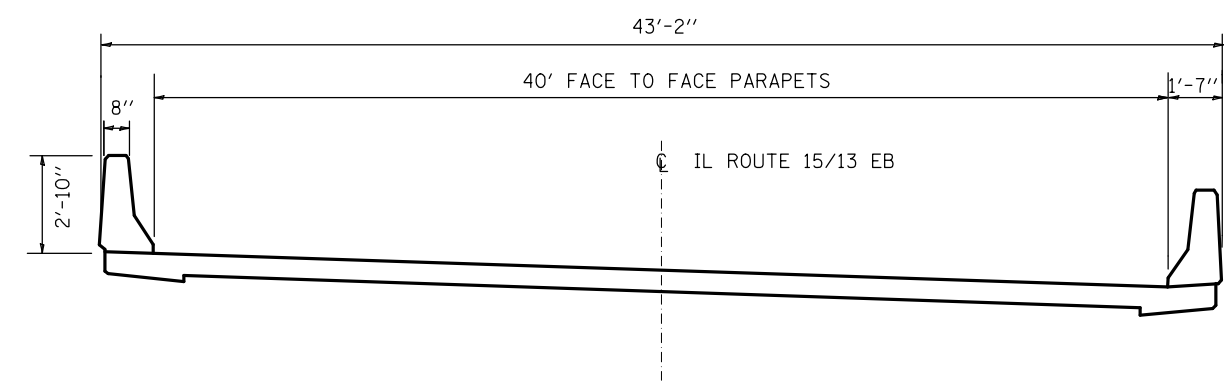
BRIDGE #082-0053 CARRYING IL 15/13 WB, 1.7M E OF IL 159  
PLAN AND SECTION VIEWS

SCALE: SHEET NO. OF SHEETS STA. TO STA.

F.A. RTE.	SECTION	COUNTY	TOTAL SHEETS	SHEET NO.
VAR DIST 8 BRIDGE DECK 2012-1		ST. CLAIR	76	23
FED. ROAD DIST. NO.			ILLINOIS FED. AID PROJECT	
			CONTRACT NO. 76F48	



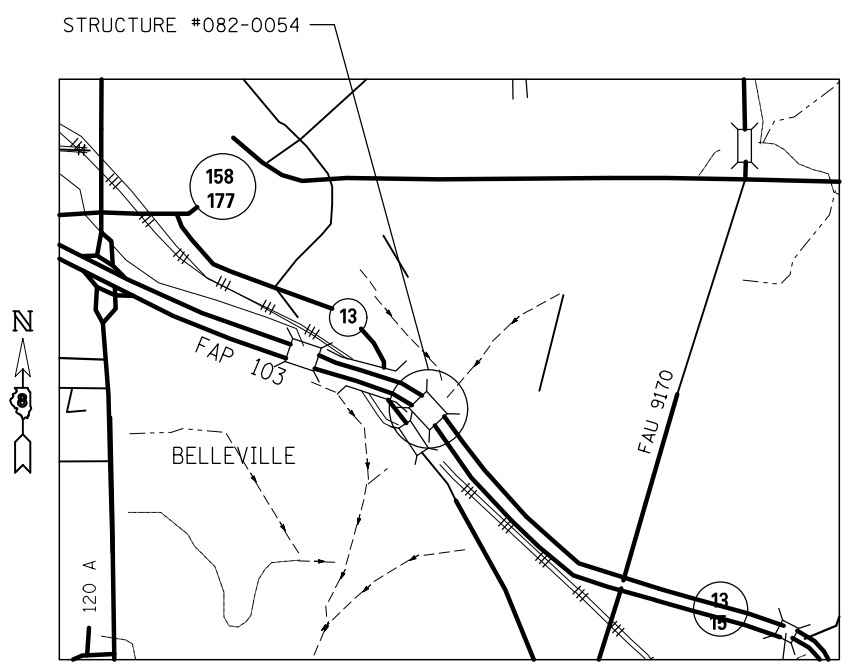
PLAN VIEW



TYPICAL SECTION

TOTAL BILL OF MATERIALS

ITEM	UNIT	TOTAL
CONCRETE SEALER	SQ FT	4,487



LOCATION MAP

FILE NAME =	USER NAME = Burnsideem	DESIGNED -	REVISED -
et:\pw\work\p\dot\burnsideem\d0288219\d076f48-sht-plan1.dgn		DRAWN -	REVISED -
	PLOT SCALE = 100.0000' / 1in.	CHECKED -	REVISED -
	PLOT DATE = 3/23/2012	DATE -	REVISED -

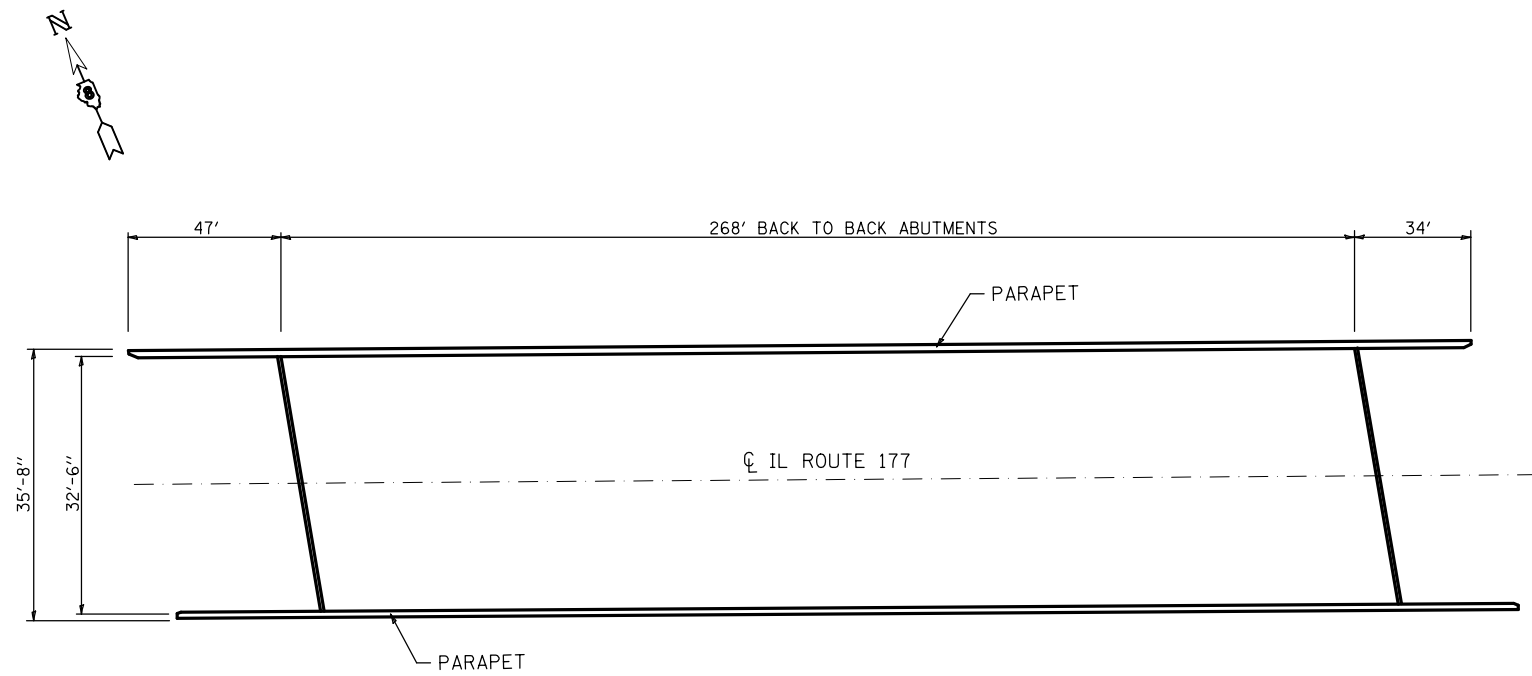
STATE OF ILLINOIS  
DEPARTMENT OF TRANSPORTATION

BRIDGE #082-0054 CARRYING IL 15/13 EB, 1.7M E OF IL 159  
PLAN AND SECTION VIEWS

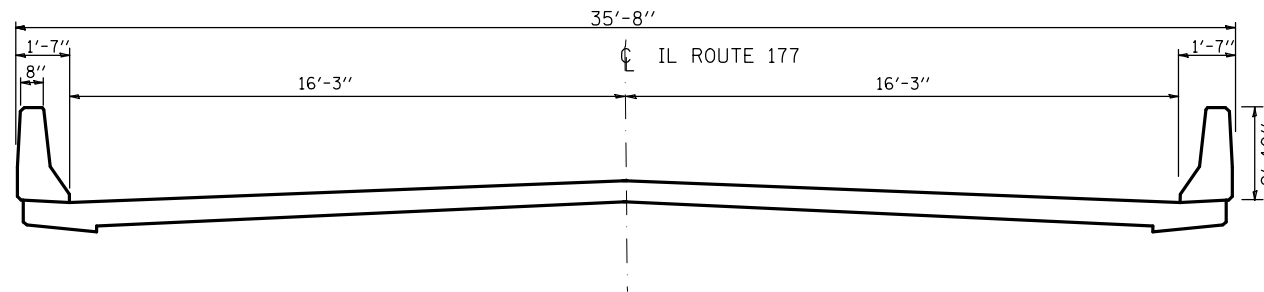
SCALE:	SHEET NO.	OF SHEETS	STA.	TO STA.
--------	-----------	-----------	------	---------

F.A. RTE.	SECTION	COUNTY	TOTAL SHEETS	SHEET NO.
VAR DIST 8 BRIDGE DECK 2012-1		ST. CLAIR	76	24
FED. ROAD DIST. NO.			ILLINOIS FED. AID PROJECT	
			CONTRACT NO. 76F48	





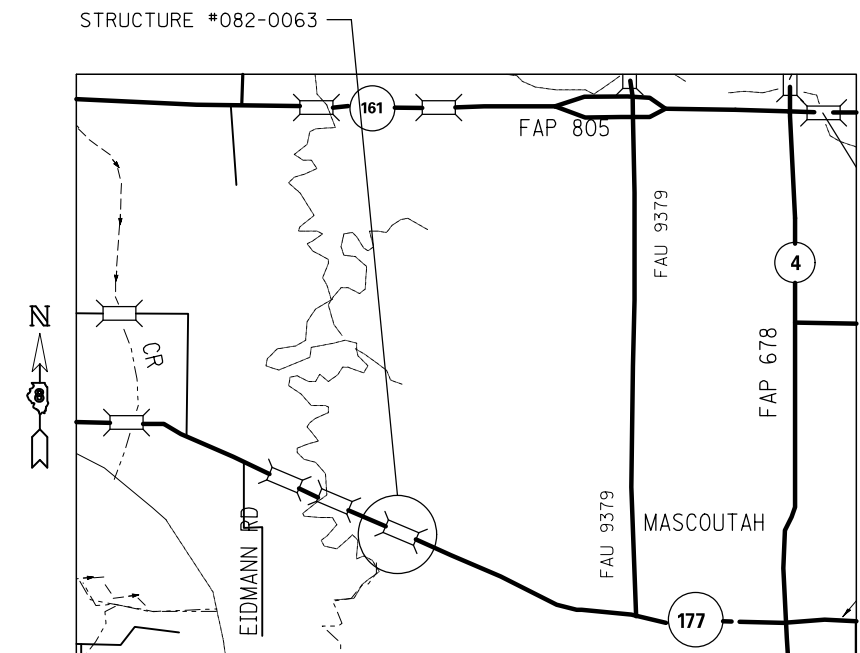
PLAN VIEW



TYPICAL SECTION

TOTAL BILL OF MATERIALS

ITEM	UNIT	TOTAL
CONCRETE SEALER	SQ FT	11,265



LOCATION MAP

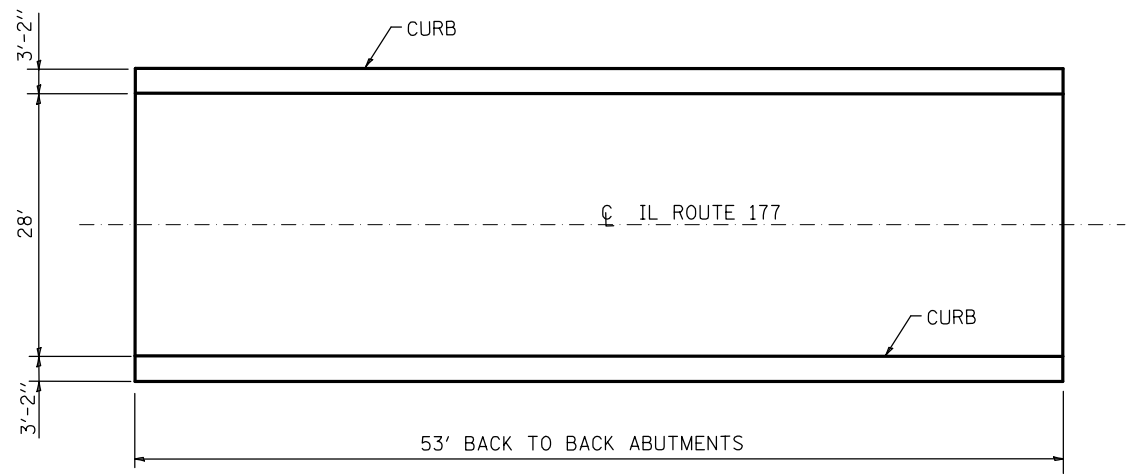
FILE NAME =	USER NAME = Burnsdeem	DESIGNED -	REVISED -
et:\pw\work\p1dot\burnsdeem\d0288219\d076f48-sht-plan1.dgn		DRAWN -	REVISED -
	PLOT SCALE = 100.0000' / 1in.	CHECKED -	REVISED -
	PLOT DATE = 3/23/2012	DATE -	REVISED -

STATE OF ILLINOIS  
DEPARTMENT OF TRANSPORTATION

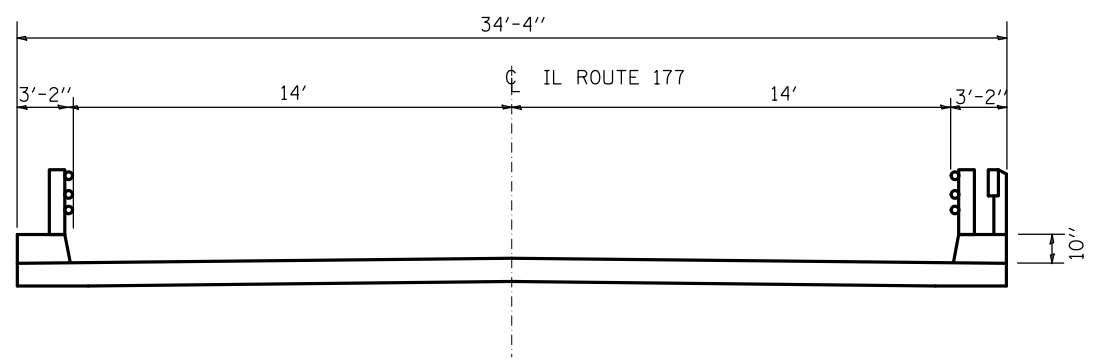
BRIDGE #082-0063 CARRYING IL 177 OVER SILVER CREEK  
PLAN AND SECTION VIEWS

SCALE: SHEET NO. OF SHEETS STA. TO STA.

F.A. RTE.	SECTION	COUNTY	TOTAL SHEETS	SHEET NO.
VAR DIST 8	BRIDGE DECK 2012-1	ST. CLAIR	76	25
CONTRACT NO. 76F48				
FED. ROAD DIST. NO. ILLINOIS FED. AID PROJECT				



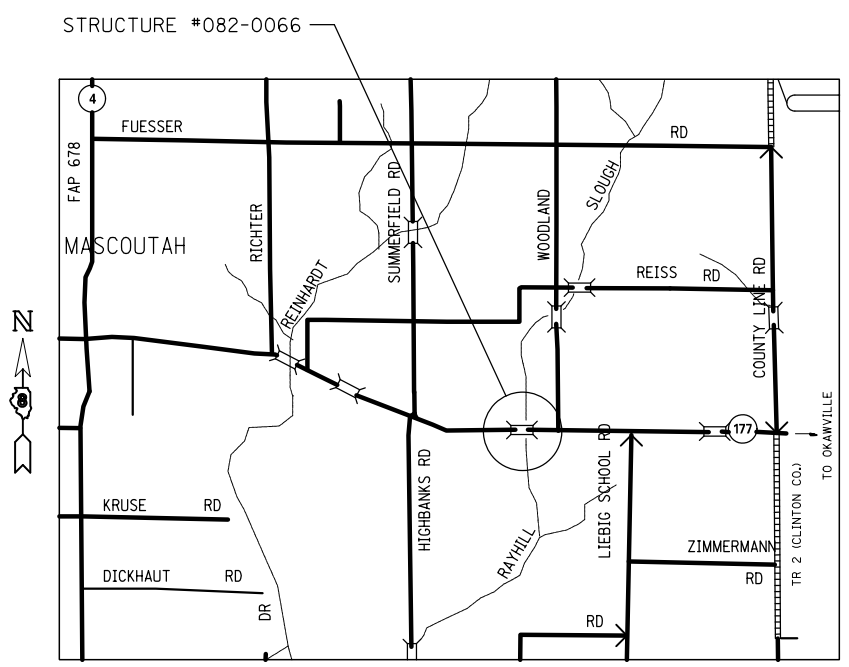
PLAN VIEW



TYPICAL SECTION

TOTAL BILL OF MATERIALS

ITEM	UNIT	TOTAL
CONCRETE SEALER	SQ FT	1,908



LOCATION MAP

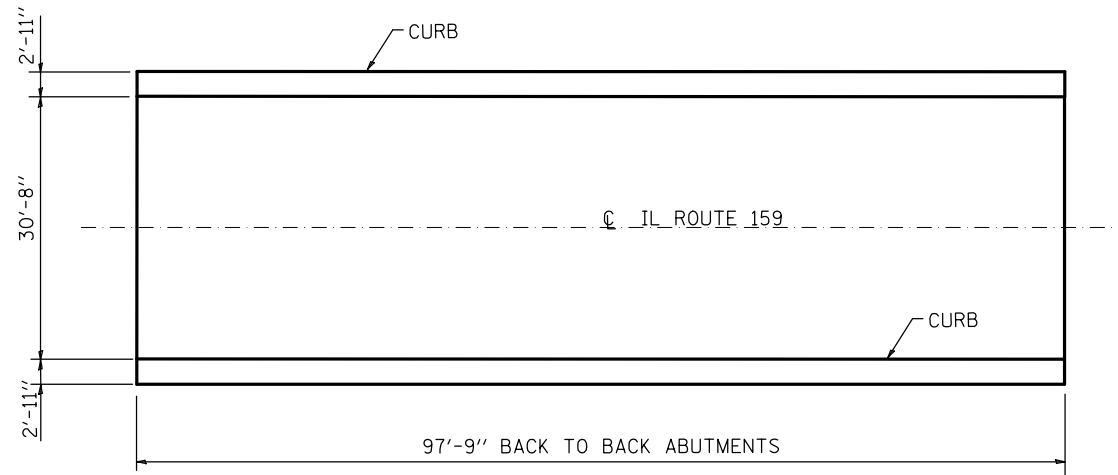
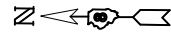
FILE NAME =	USER NAME = burnsideem	DESIGNED -	REVISED -
et:\pwork\pwork\burnsideem\d0288219\d0288219-76f48-sht-plan1.dgn		DRAWN -	REVISED -
	PLOT SCALE = 100.0000' / 1in.	CHECKED -	REVISED -
	PLOT DATE = 3/23/2012	DATE -	REVISED -

STATE OF ILLINOIS  
DEPARTMENT OF TRANSPORTATION

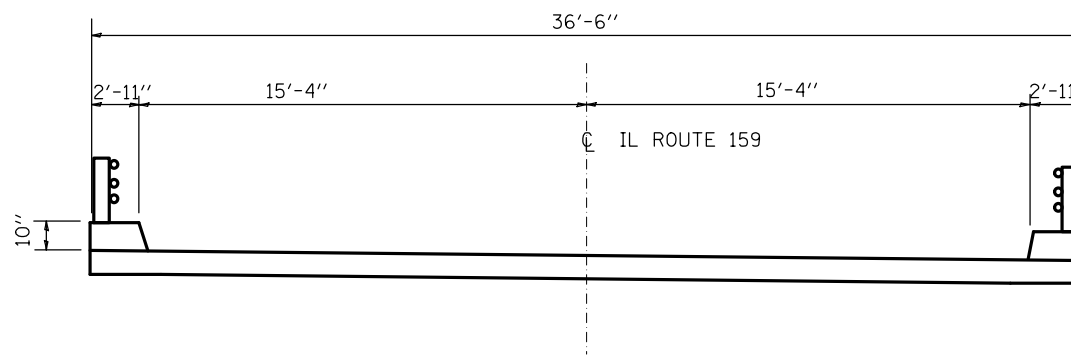
BRIDGE #082-0066 CARRYING IL 177 OVER RAYHILLS SLOUGH  
PLAN AND SECTION VIEWS

SCALE: SHEET NO. OF SHEETS STA. TO STA.

F.A. RTE.	SECTION	COUNTY	TOTAL SHEETS	SHEET NO.
VAR DIST 8 BRIDGE DECK 2012-1		ST. CLAIR	76	26
CONTRACT NO. 76F48				
FED. ROAD DIST. NO.	ILLINOIS	FED. AID PROJECT		



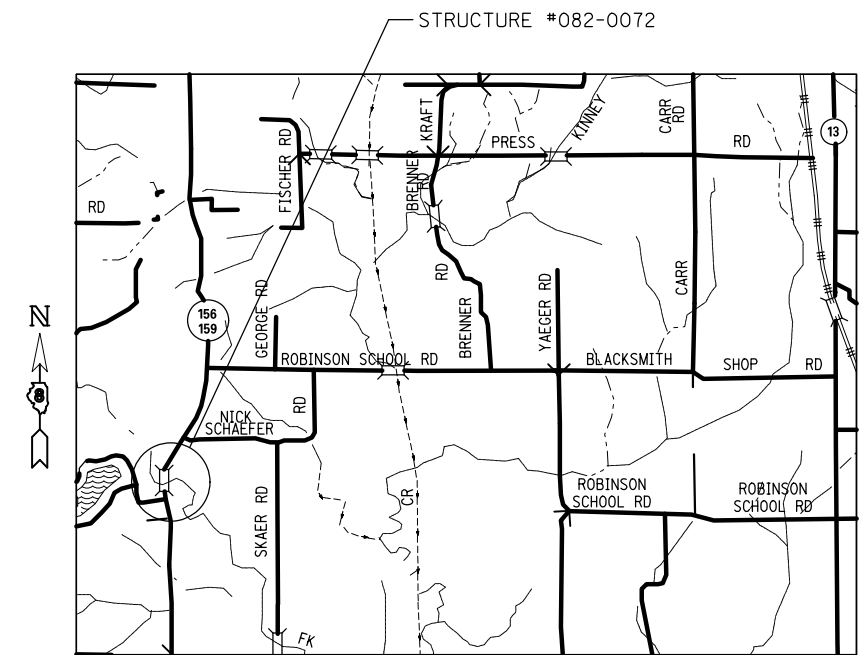
PLAN VIEW



TYPICAL SECTION

TOTAL BILL OF MATERIALS

ITEM	UNIT	TOTAL
CONCRETE SEALER	SQ FT	3,732



LOCATION MAP

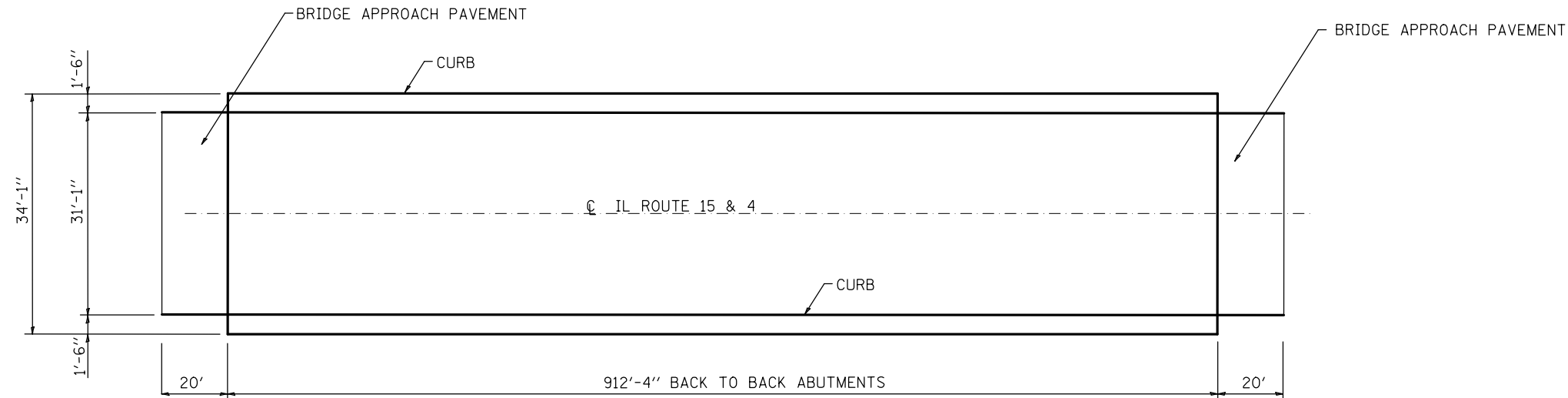
FILE NAME =	USER NAME = Burnsideem	DESIGNED -	REVISED -
et:\pw\work\p\dot\burnsideem\d0288219\d076f48-sht-plan1.dgn		DRAWN -	REVISED -
	PLOT SCALE = 100.0000' / 1in.	CHECKED -	REVISED -
	PLOT DATE = 3/23/2012	DATE -	REVISED -

STATE OF ILLINOIS  
DEPARTMENT OF TRANSPORTATION

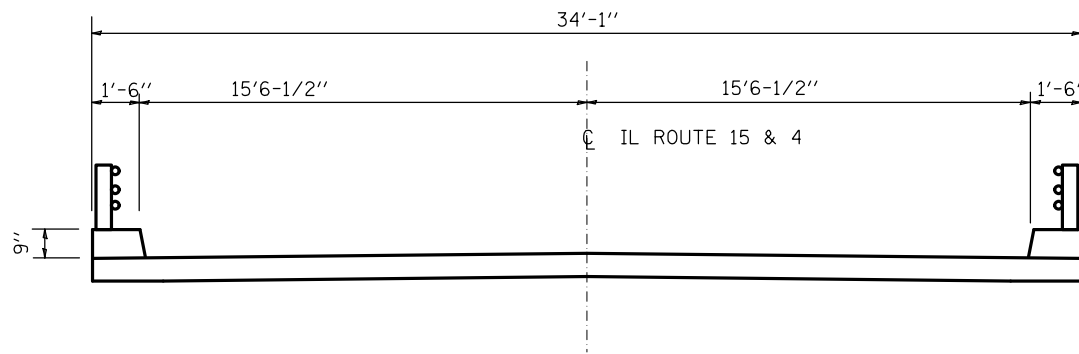
BRIDGE #082-0072 CARRYING IL 159 OVER W FORK RICHLAND CREEK  
PLAN AND SECTION VIEWS

SCALE: SHEET NO. OF SHEETS STA. TO STA.

F.A. RTE.	SECTION	COUNTY	TOTAL SHEETS	SHEET NO.
VAR DIST 8	BRIDGE DECK 2012-1	ST. CLAIR	76	27
FED. ROAD DIST. NO.			ILLINOIS FED. AID PROJECT	
			CONTRACT NO. 76F48	



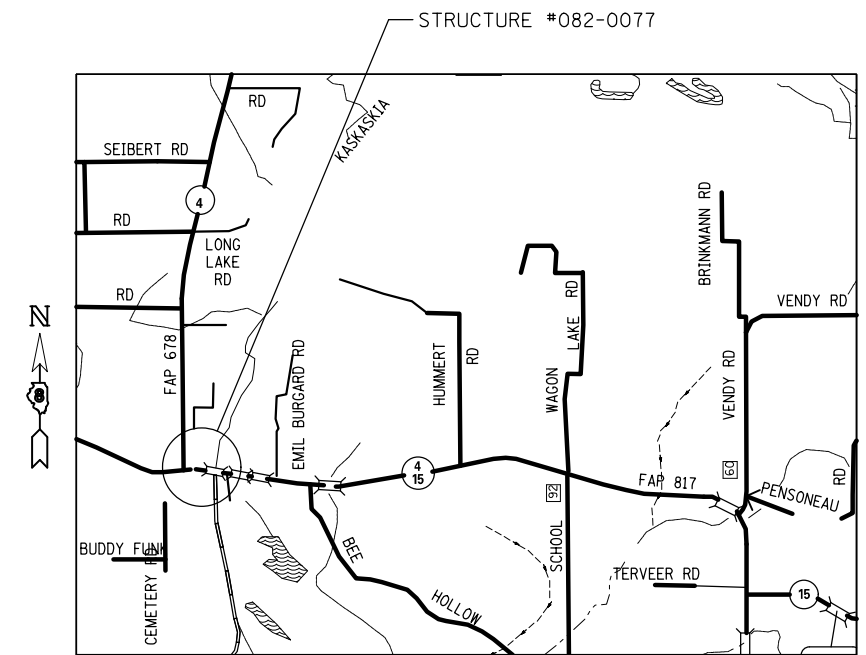
PLAN VIEW



TYPICAL SECTION

TOTAL BILL OF MATERIALS

ITEM	UNIT	TOTAL
CONCRETE SEALER	SQ FT	36,295



LOCATION MAP

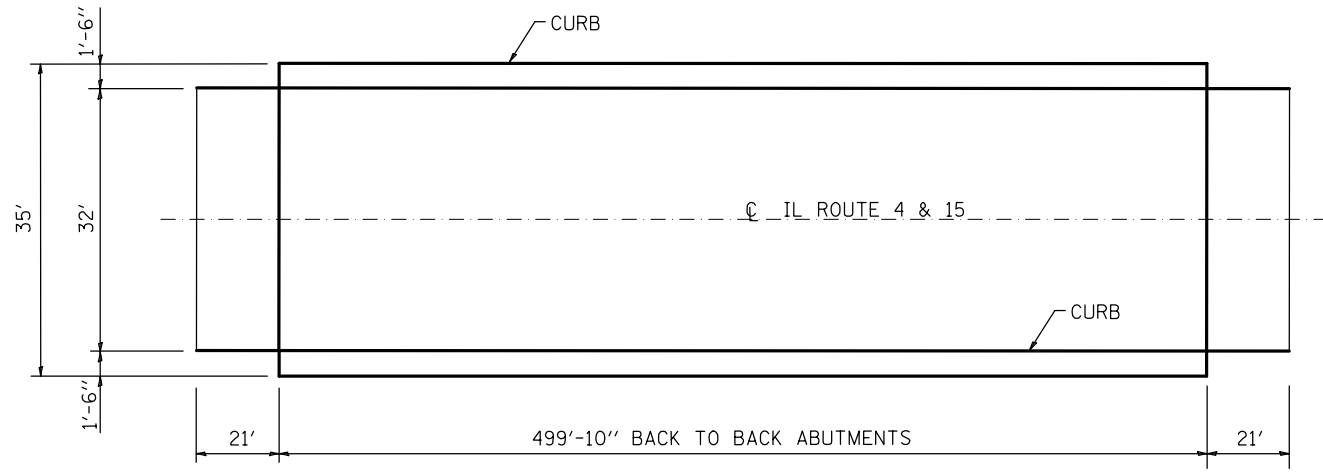
FILE NAME =	USER NAME = burnsideem	DESIGNED -	REVISED -
et:\pw\work\p1dot\burnsideem\d0288219\d876f48-sht-plan1.dgn		DRAWN -	REVISED -
	PLOT SCALE = 100.0000' / 1in.	CHECKED -	REVISED -
	PLOT DATE = 3/23/2012	DATE -	REVISED -

STATE OF ILLINOIS  
DEPARTMENT OF TRANSPORTATION

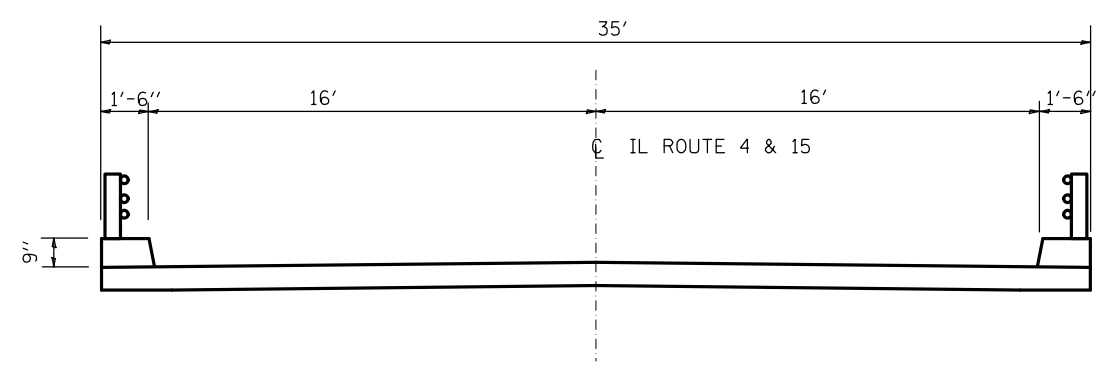
BRIDGE #082-0077 CARRYING IL 15 & 4 OVER KASKASKIA RIVER  
PLAN AND SECTION VIEWS

SCALE: SHEET NO. OF SHEETS STA. TO STA.

F.A. RTE.	SECTION	COUNTY	TOTAL SHEETS	SHEET NO.
VAR DIST 8	BRIDGE DECK 2012-1	ST. CLAIR	76	28
CONTRACT NO. 76F48				
FED. ROAD DIST. NO. ILLINOIS FED. AID PROJECT				



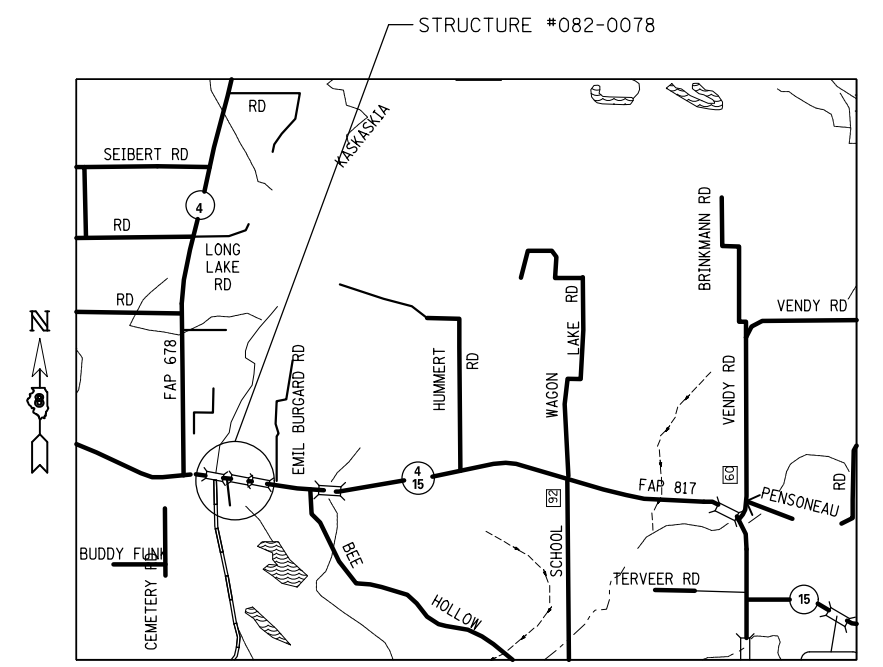
PLAN VIEW



TYPICAL SECTION

TOTAL BILL OF MATERIALS

ITEM	UNIT	TOTAL
CONCRETE SEALER	SQ FT	21,007



LOCATION MAP

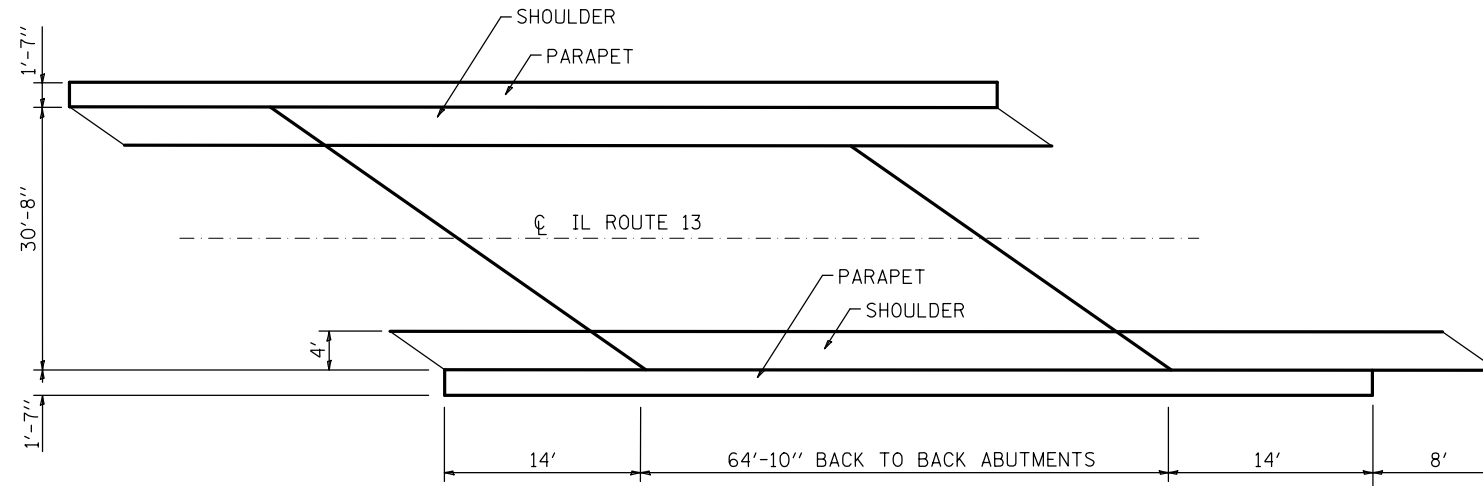
FILE NAME =	USER NAME = burnsideem	DESIGNED -	REVISED -
et:\pw\work\p1dot\burnsideem\d0288219\d876f48-sht-plan1.dgn		DRAWN -	REVISED -
	PLOT SCALE = 100.0000' / 1in.	CHECKED -	REVISED -
	PLOT DATE = 3/23/2012	DATE -	REVISED -

STATE OF ILLINOIS  
DEPARTMENT OF TRANSPORTATION

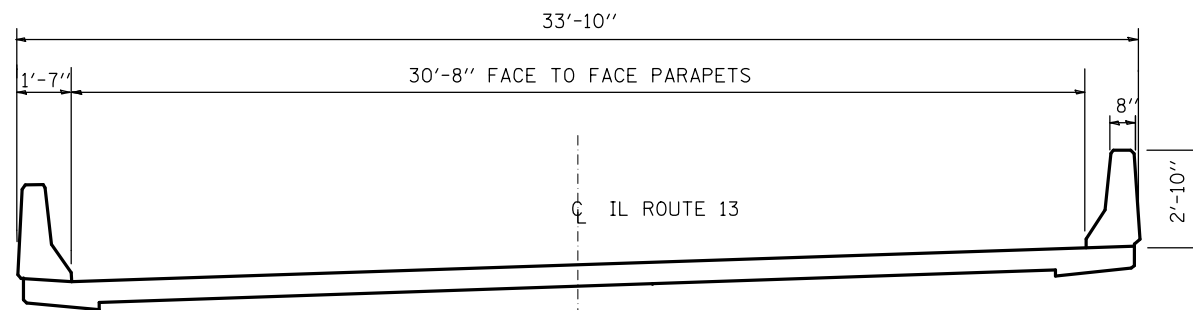
BRIDGE #082-0078 CARRYING IL 4 & 15 OVER KASKASKIA OVERFLOW  
PLAN AND SECTION VIEWS

SCALE:	SHEET NO.	OF	SHEETS	STA.	TO	STA.
--------	-----------	----	--------	------	----	------

F.A. RTE.	SECTION	COUNTY	TOTAL SHEETS	SHEET NO.
VAR DIST 8	BRIDGE DECK 2012-1	ST. CLAIR	76	29
CONTRACT NO. 76F48				
FED. ROAD DIST. NO.	ILLINOIS	FED. AID PROJECT		



PLAN VIEW

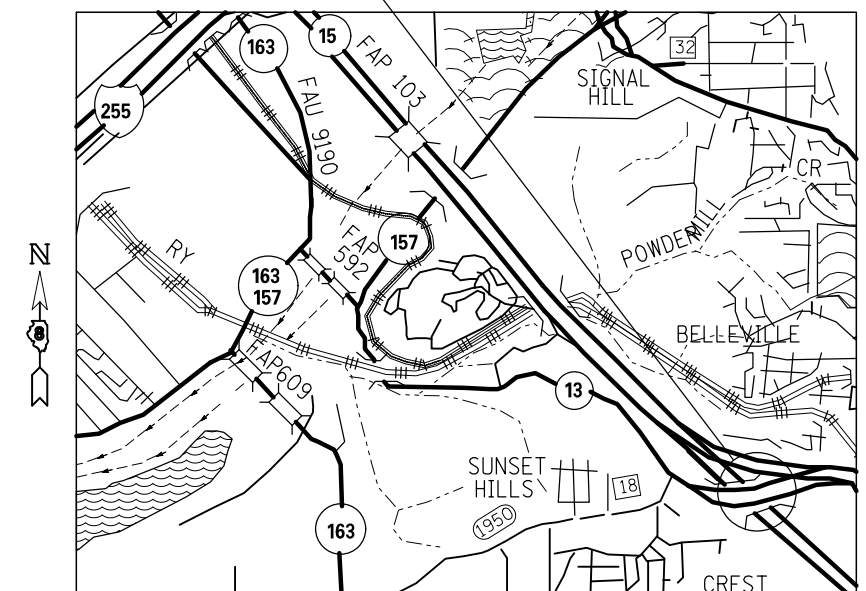


TYPICAL SECTION

TOTAL BILL OF MATERIALS

ITEM	UNIT	TOTAL
CONCRETE SEALER	SQ FT	2,957

STRUCTURE #082-0090



LOCATION MAP

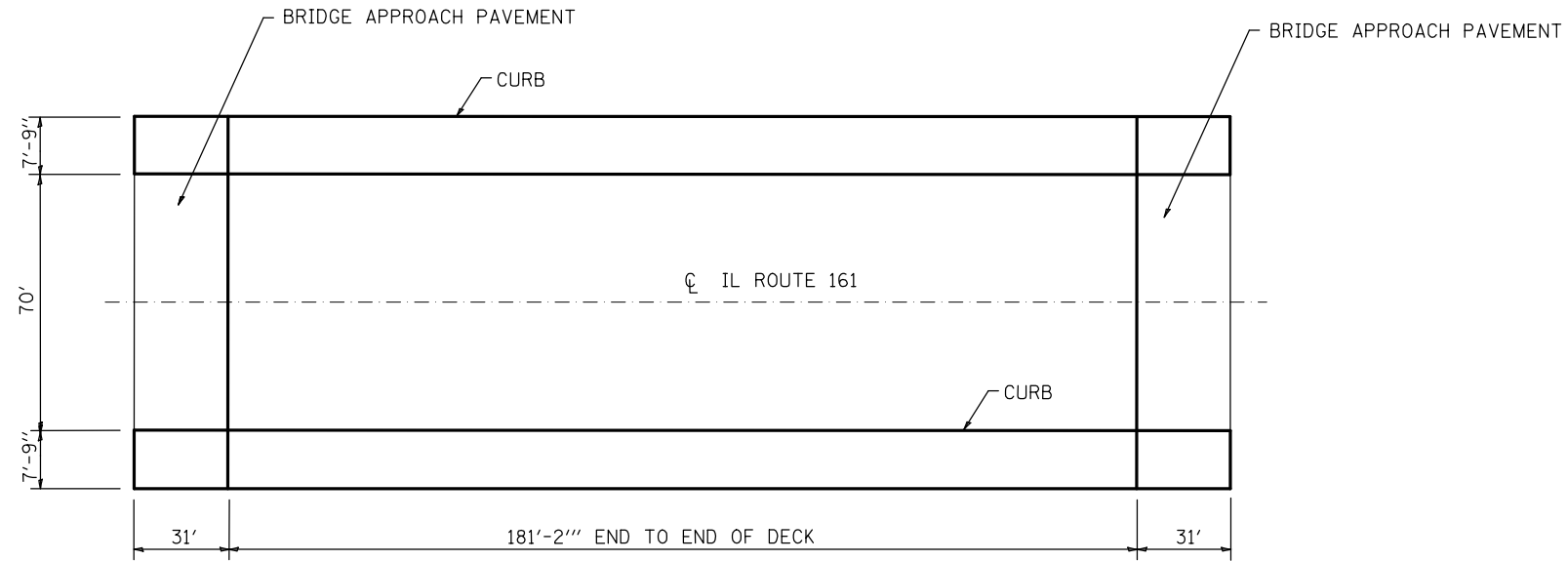
FILE NAME =	USER NAME = Burnsideem	DESIGNED -	REVISED -
et:\pw\work\p1dot\burnsideem\d0288219\d076f48-sht-plan1.dgn		DRAWN -	REVISED -
	PLOT SCALE = 100.0000' / 1in.	CHECKED -	REVISED -
	PLOT DATE = 3/23/2012	DATE -	REVISED -

STATE OF ILLINOIS  
DEPARTMENT OF TRANSPORTATION

BRIDGE #082-0090 CARRYING IL 13 OVER IL 15 WB  
PLAN AND SECTION VIEWS

SCALE: SHEET NO. OF SHEETS STA. TO STA.

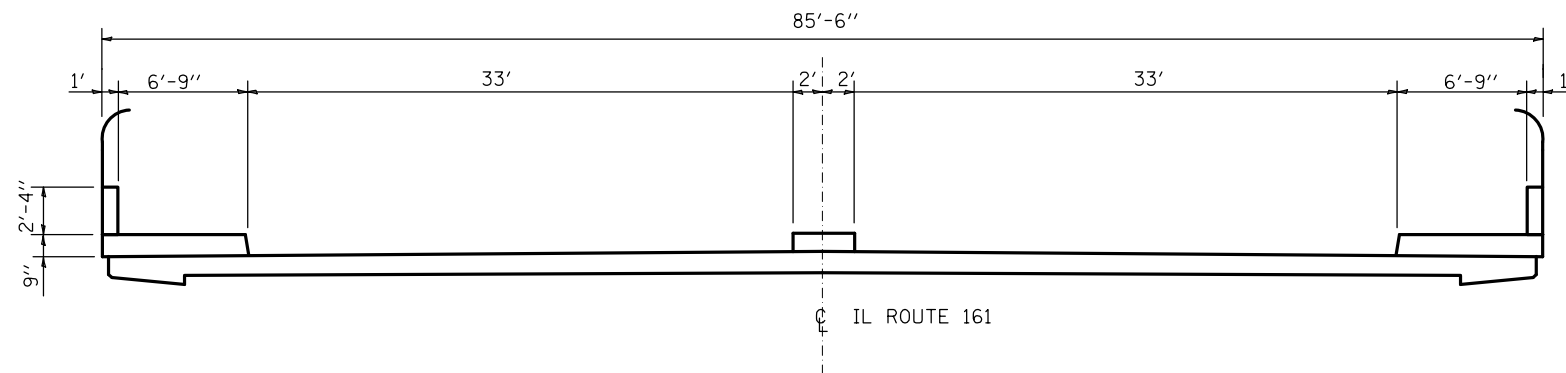
F.A. RTE.	SECTION	COUNTY	TOTAL SHEETS	SHEET NO.
VAR DIST 8	BRIDGE DECK 2012-1	ST. CLAIR	76	30
CONTRACT NO. 76F48				
FED. ROAD DIST. NO.	ILLINOIS FED. AID PROJECT			



PLAN VIEW

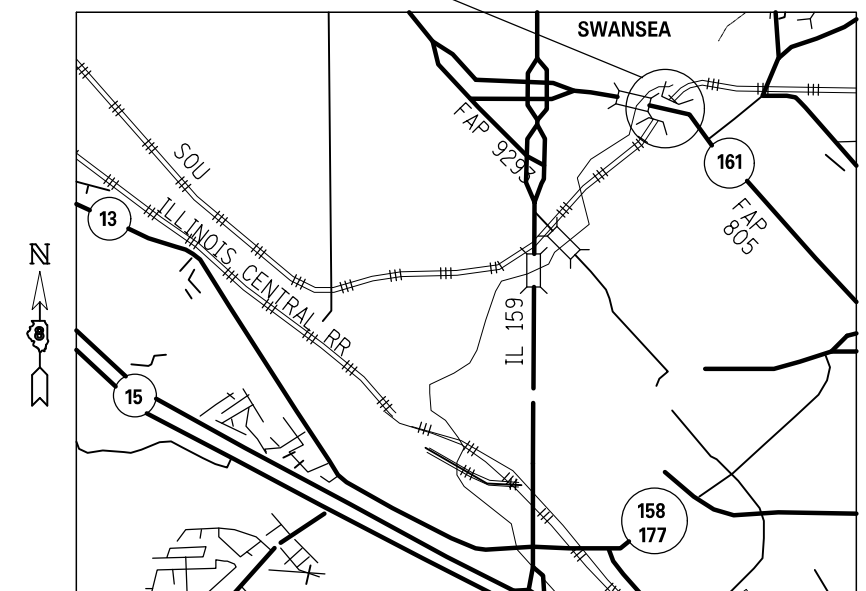
TOTAL BILL OF MATERIALS

ITEM	UNIT	TOTAL
CONCRETE SEALER	SQ FT	18,986



TYPICAL SECTION

STRUCTURE #082-0091



LOCATION MAP

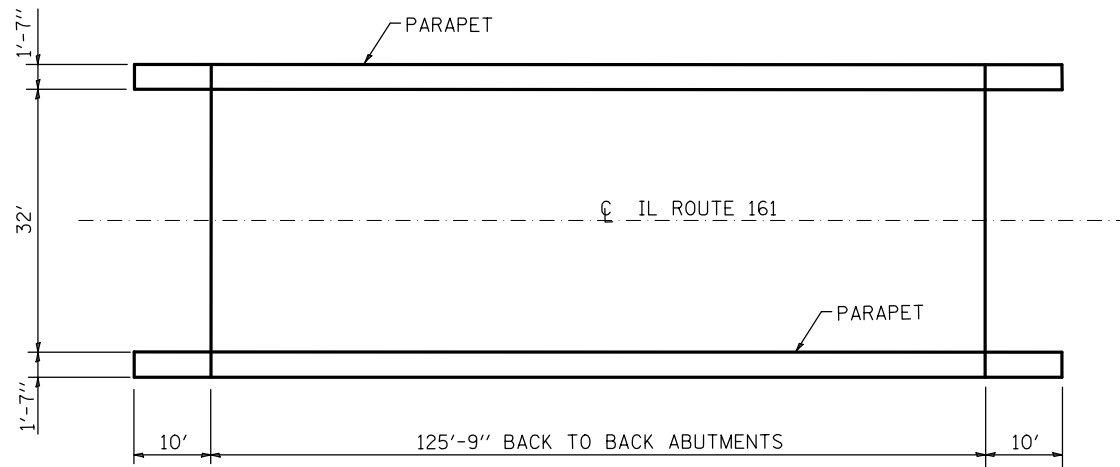
FILE NAME =	USER NAME = Burnsideem	DESIGNED -	REVISED -
et:\pw\work\p\dot\burnsideem\d0288219\d876f48-sht-plan1.dgn		DRAWN -	REVISED -
	PLOT SCALE = 100.0000' / 1in.	CHECKED -	REVISED -
	PLOT DATE = 3/23/2012	DATE -	REVISED -

STATE OF ILLINOIS  
DEPARTMENT OF TRANSPORTATION

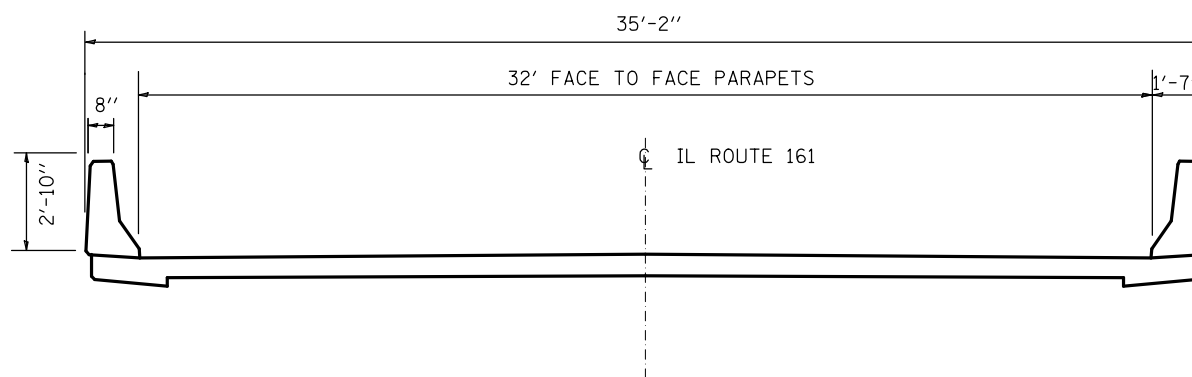
BRIDGE #082-0091 CARRYING IL 161 OVER METROLINK  
PLAN AND SECTION VIEWS

SCALE: SHEET NO. OF SHEETS STA. TO STA.

F.A. RTE.	SECTION	COUNTY	TOTAL SHEETS	SHEET NO.
VAR DIST 8 BRIDGE DECK 2012-1		ST. CLAIR	76	31
FED. ROAD DIST. NO.			ILLINOIS FED. AID PROJECT	
			CONTRACT NO. 76F48	



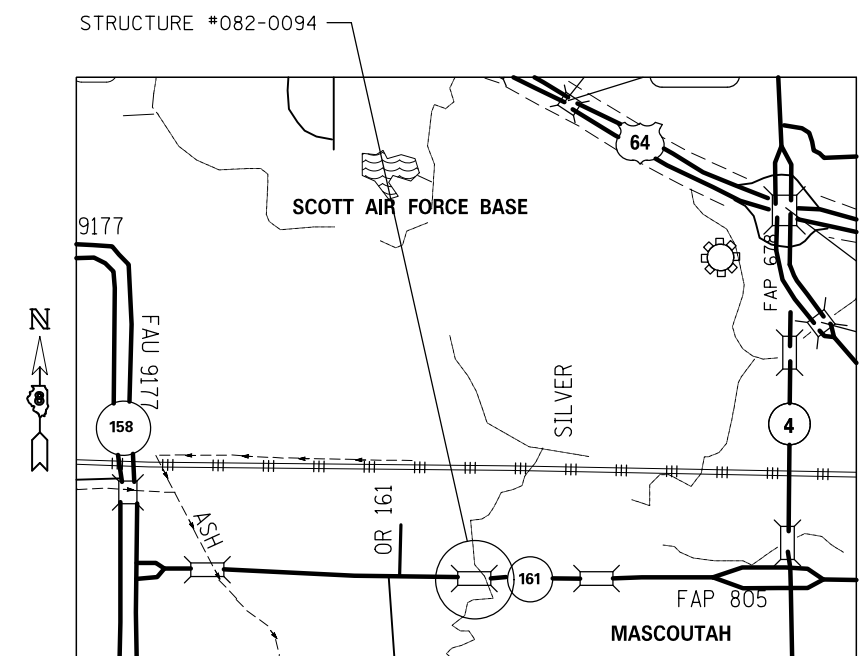
PLAN VIEW



TYPICAL SECTION

TOTAL BILL OF MATERIALS

ITEM	UNIT	TOTAL
CONCRETE SEALER	SQ FT	5,091



LOCATION MAP

FILE NAME =	USER NAME = Burnsideem	DESIGNED -	REVISED -
et:\pw\work\p\dot\burnsideem\d0288219\d876f48-sht-plan1.dgn		DRAWN -	REVISED -
	PLOT SCALE = 100.0000' / 1in.	CHECKED -	REVISED -
	PLOT DATE = 3/23/2012	DATE -	REVISED -

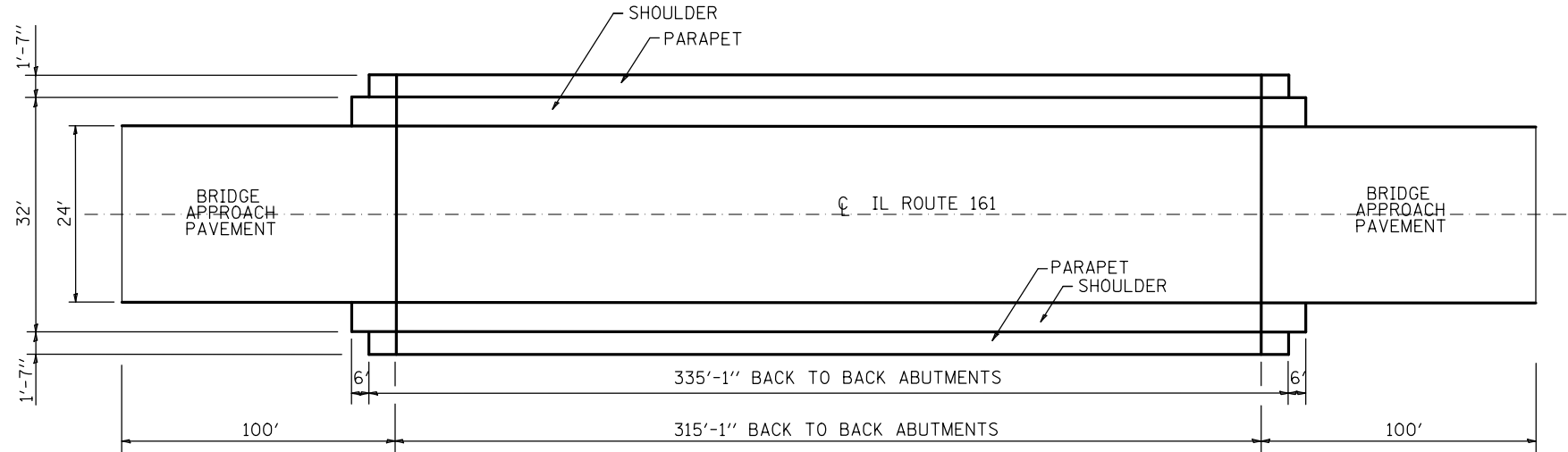
STATE OF ILLINOIS  
DEPARTMENT OF TRANSPORTATION

BRIDGE #082-0094 CARRYING IL 161 OVER SILVER CREEK OVERFLOW  
PLAN AND SECTION VIEWS

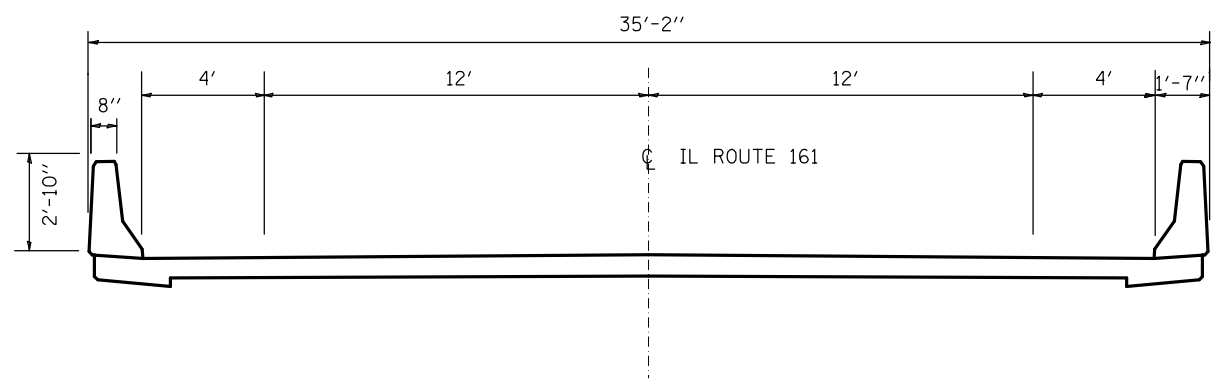
SCALE: SHEET NO. OF SHEETS STA. TO STA.

F.A. RTE.	SECTION	COUNTY	TOTAL SHEETS	SHEET NO.
VAR DIST 8 BRIDGE DECK 2012-1		ST. CLAIR	76	32
CONTRACT NO. 76F48				
FED. ROAD DIST. NO. ILLINOIS FED. AID PROJECT				





PLAN VIEW

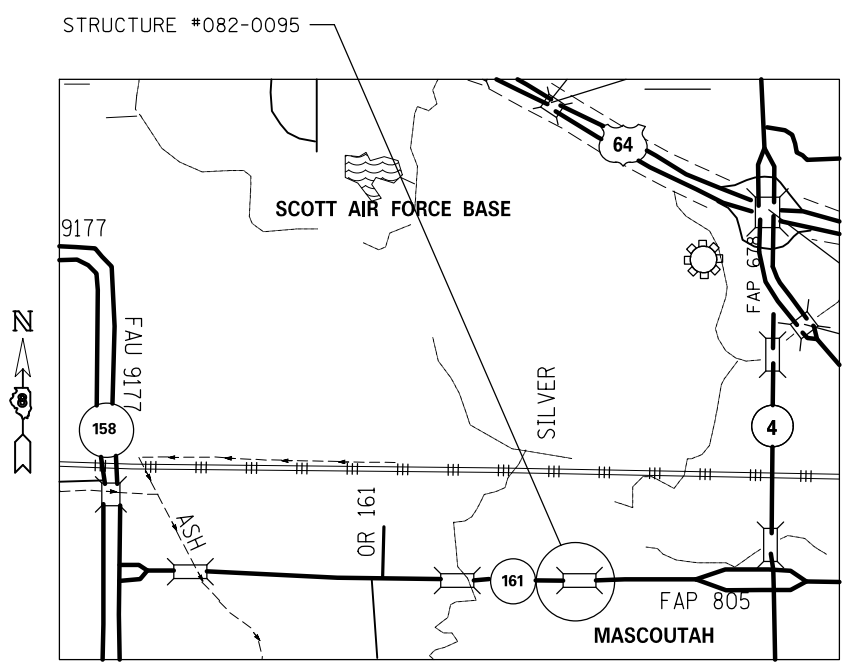


TYPICAL SECTION

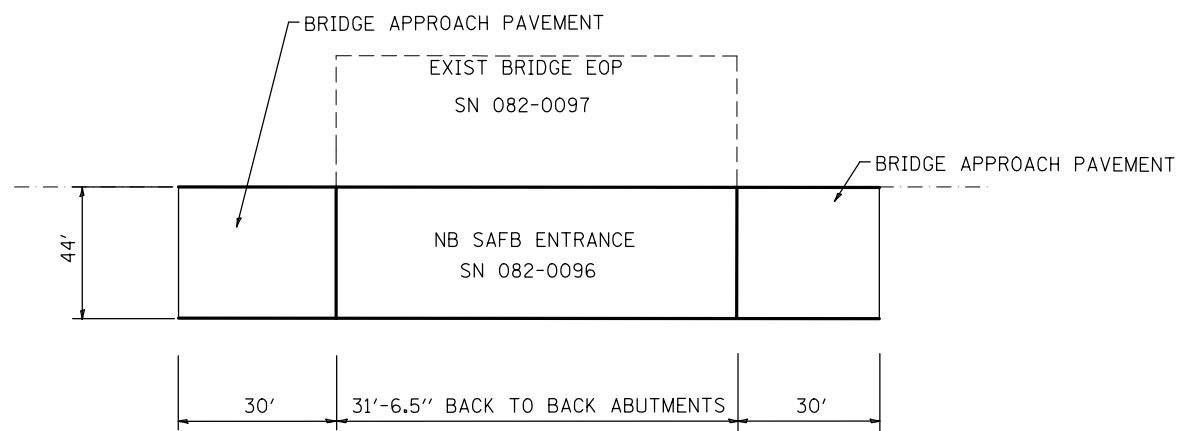


TOTAL BILL OF MATERIALS

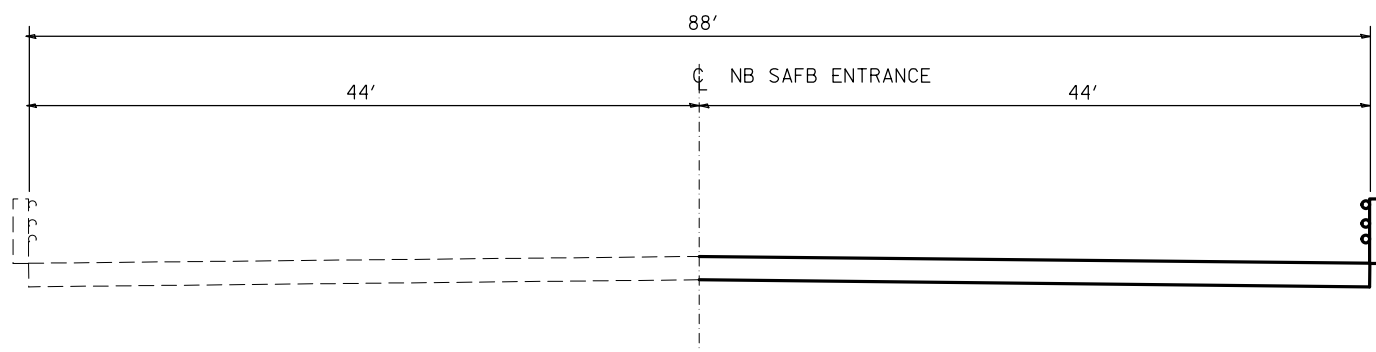
ITEM	UNIT	TOTAL
CONCRETE SEALER	SQ FT	17,591



LOCATION MAP



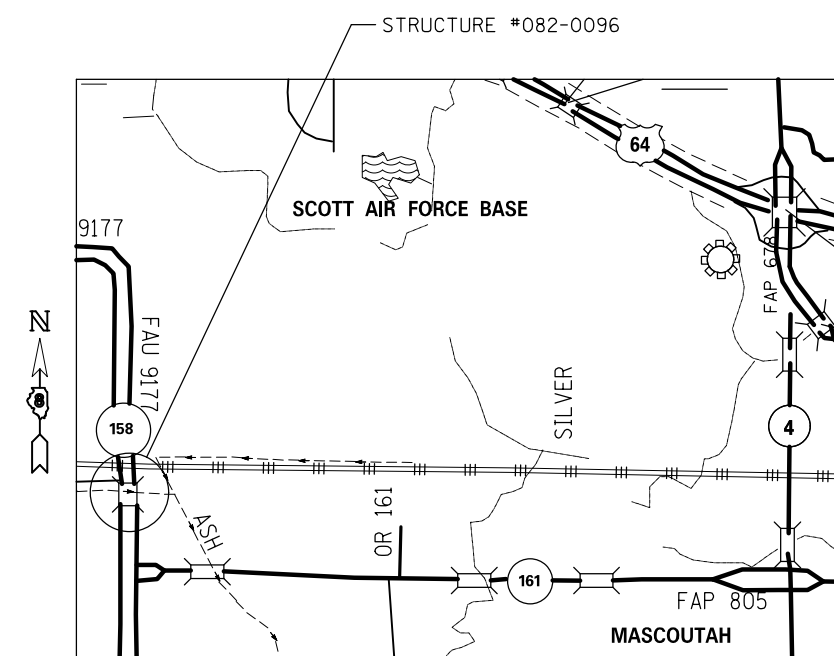
PLAN VIEW



TYPICAL SECTION

TOTAL BILL OF MATERIALS

ITEM	UNIT	TOTAL
CONCRETE SEALER	SQ FT	4,028



LOCATION MAP

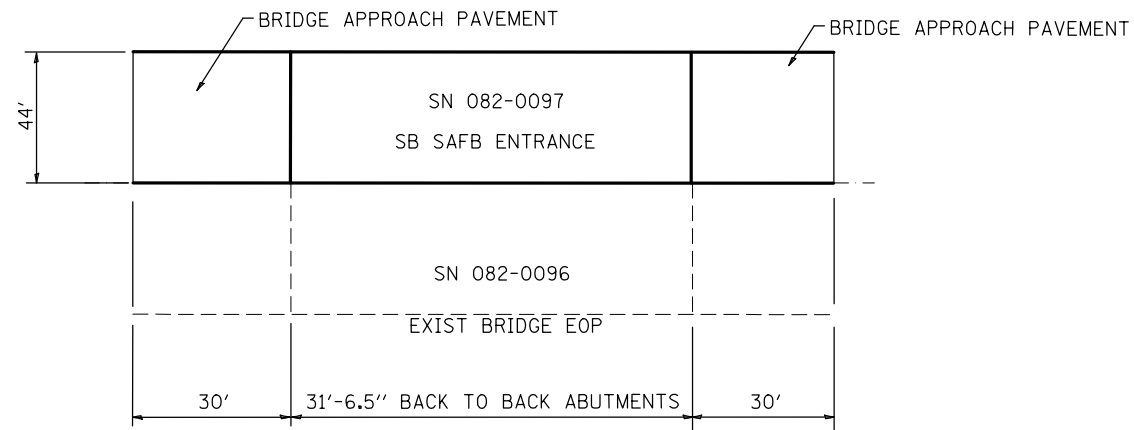
FILE NAME =	USER NAME = Burnsdeem	DESIGNED -	REVISED -
et:\pw\work\p1dot\burnsdeem\d0288219\d876f48-sht-plan1.dgn		DRAWN -	REVISED -
	PLOT SCALE = 100.0000' / 1in.	CHECKED -	REVISED -
	PLOT DATE = 3/23/2012	DATE -	REVISED -

STATE OF ILLINOIS  
DEPARTMENT OF TRANSPORTATION

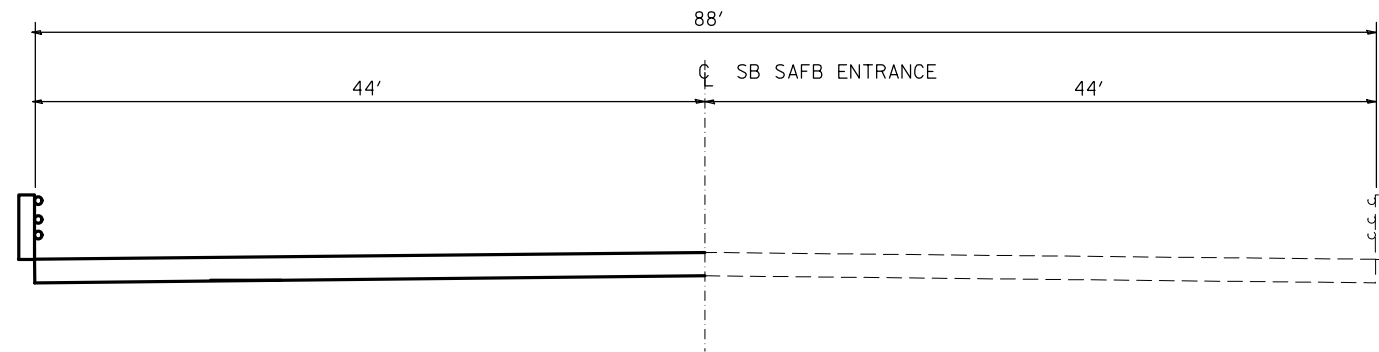
BRIDGE #082-0096 CARRYING NB SAFB ENTRANCE RD OVER ASH CREEK  
PLAN AND SECTION VIEWS

SCALE: SHEET NO. OF SHEETS STA. TO STA.

F.A. RTE.	SECTION	COUNTY	TOTAL SHEETS	SHEET NO.
VAR DIST 8	BRIDGE DECK 2012-1	ST. CLAIR	76	34
FED. ROAD DIST. NO.			ILLINOIS FED. AID PROJECT	
			CONTRACT NO. 76F48	



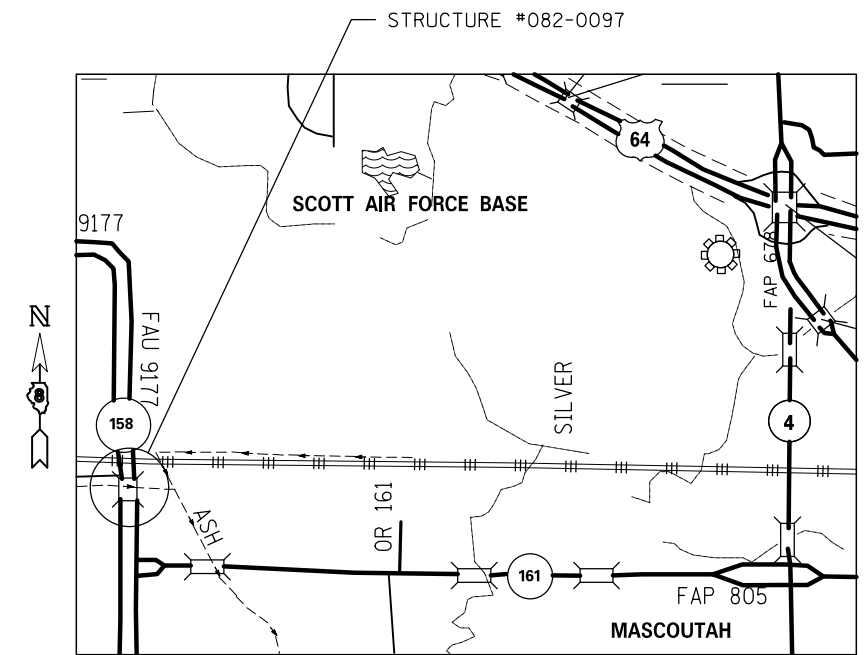
PLAN VIEW



TYPICAL SECTION

TOTAL BILL OF MATERIALS

ITEM	UNIT	TOTAL
CONCRETE SEALER	SQ FT	4,028



LOCATION MAP

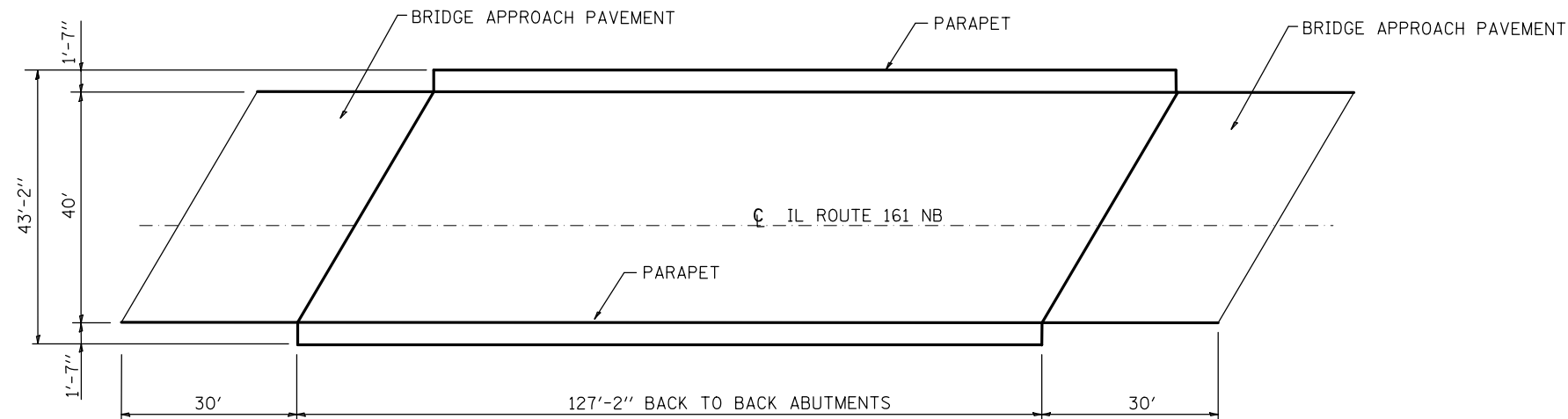
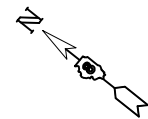
FILE NAME =	USER NAME = Burnsideem	DESIGNED -	REVISED -
et:\pw\work\p1dot\burnsideem\d0288219\d876f48-sht-plan1.dgn		DRAWN -	REVISED -
	PLOT SCALE = 100.0000' / 1in.	CHECKED -	REVISED -
	PLOT DATE = 3/23/2012	DATE -	REVISED -

STATE OF ILLINOIS  
DEPARTMENT OF TRANSPORTATION

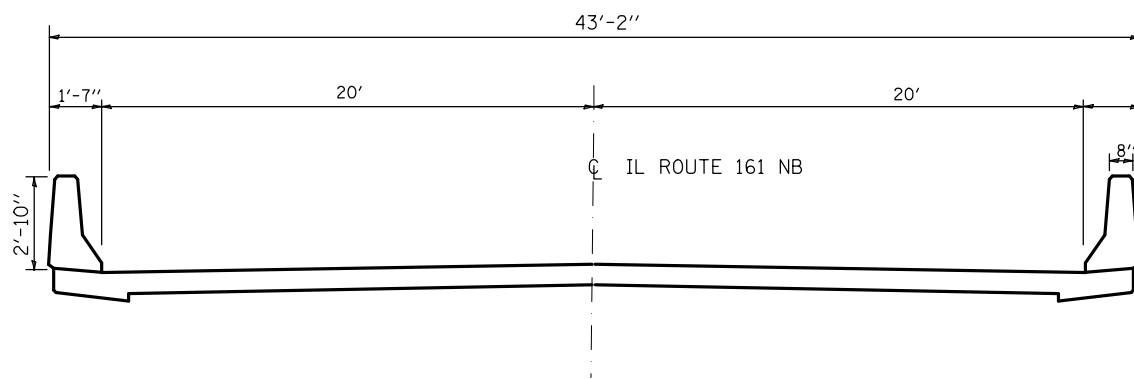
BRIDGE #082-0097 CARRYING SB SAFB ENTRANCE RD OVER ASH CREEK  
PLAN AND SECTION VIEWS

SCALE: SHEET NO. OF SHEETS STA. TO STA.

F.A. RTE.	SECTION	COUNTY	TOTAL SHEETS	SHEET NO.
VAR DIST 8 BRIDGE DECK 2012-1		ST. CLAIR	76	35
			CONTRACT NO. 76F48	
FED. ROAD DIST. NO.	ILLINOIS FED. AID PROJECT			



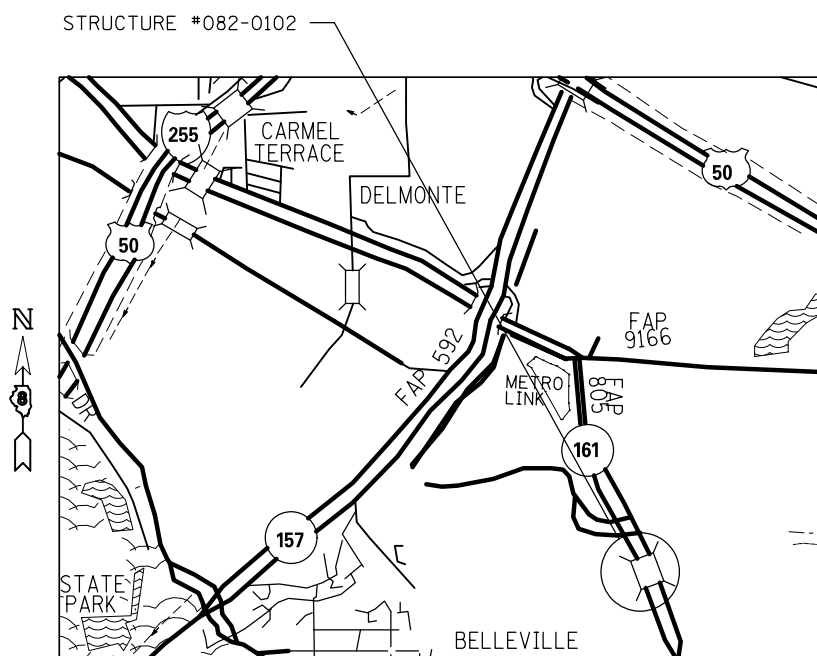
PLAN VIEW



TYPICAL SECTION

TOTAL BILL OF MATERIALS

ITEM	UNIT	TOTAL
CONCRETE SEALER	SQ FT	8,418



LOCATION MAP

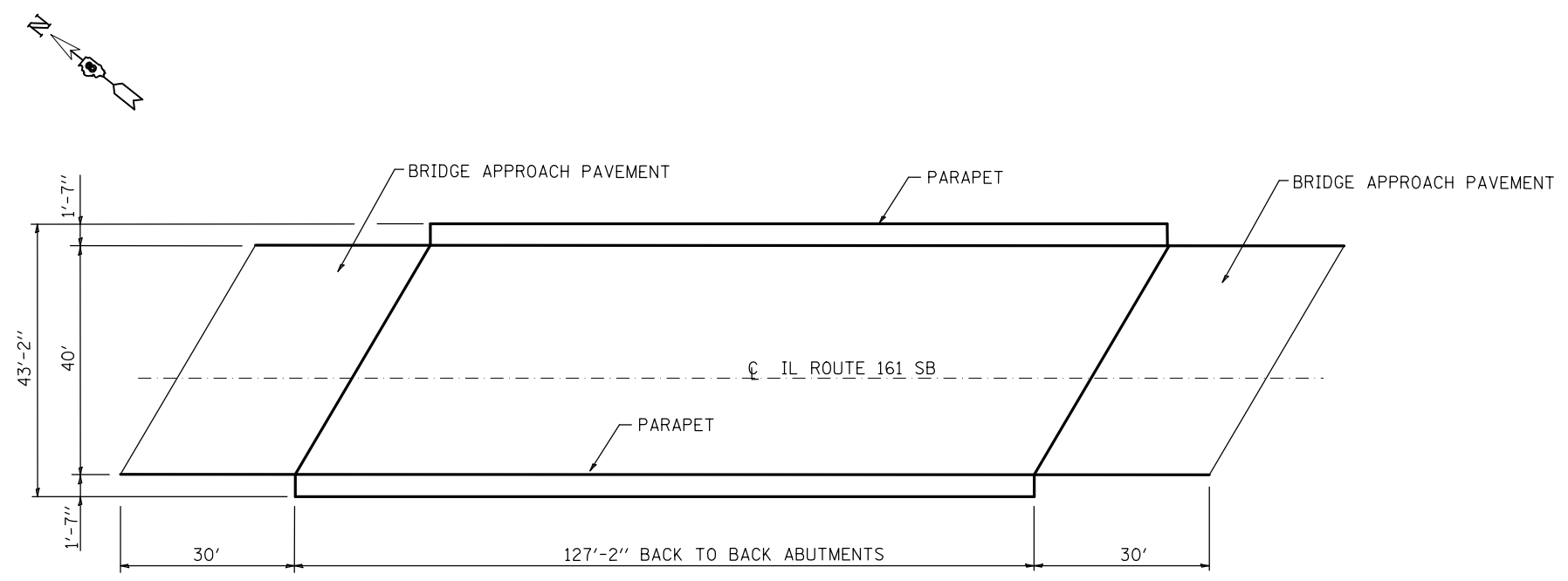
FILE NAME =	USER NAME = Burnsideem	DESIGNED -	REVISED -
et:\pw\work\p1dot\burnsideem\d0288219\d076f48-sht-plan1.dgn		DRAWN -	REVISED -
	PLOT SCALE = 100.0000' / 1in.	CHECKED -	REVISED -
	PLOT DATE = 3/23/2012	DATE -	REVISED -

STATE OF ILLINOIS  
DEPARTMENT OF TRANSPORTATION

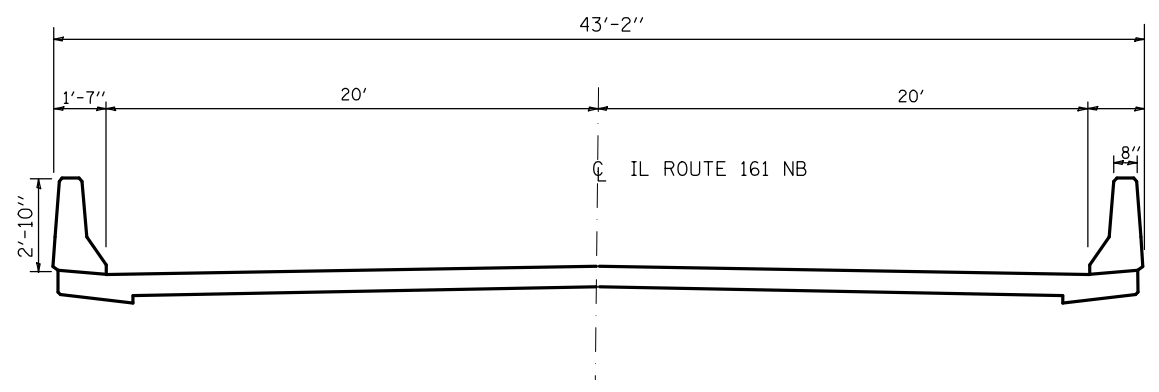
BRIDGE #082-0102 CARRYING IL 161 NB OVER SCHOENBERGER CREEK  
PLAN AND SECTION VIEWS

SCALE: SHEET NO. OF SHEETS STA. TO STA.

F.A. RTE.	SECTION	COUNTY	TOTAL SHEETS	SHEET NO.
VAR DIST 8	BRIDGE DECK 2012-1	ST. CLAIR	76	36
FED. ROAD DIST. NO. ILLINOIS FED. AID PROJECT			CONTRACT NO. 76F48	



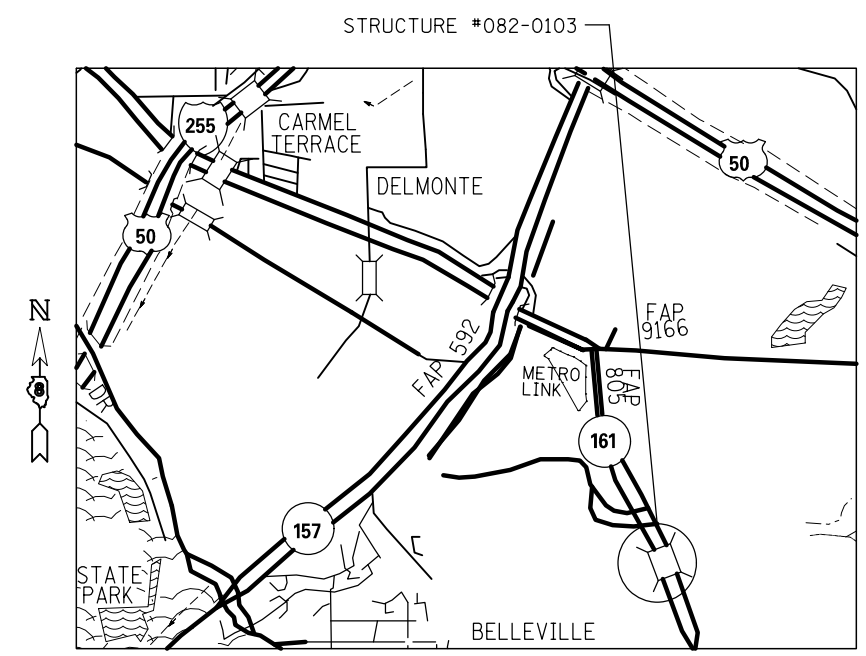
PLAN VIEW



TYPICAL SECTION

TOTAL BILL OF MATERIALS

ITEM	UNIT	TOTAL
CONCRETE SEALER	SQ FT	8,418



LOCATION MAP

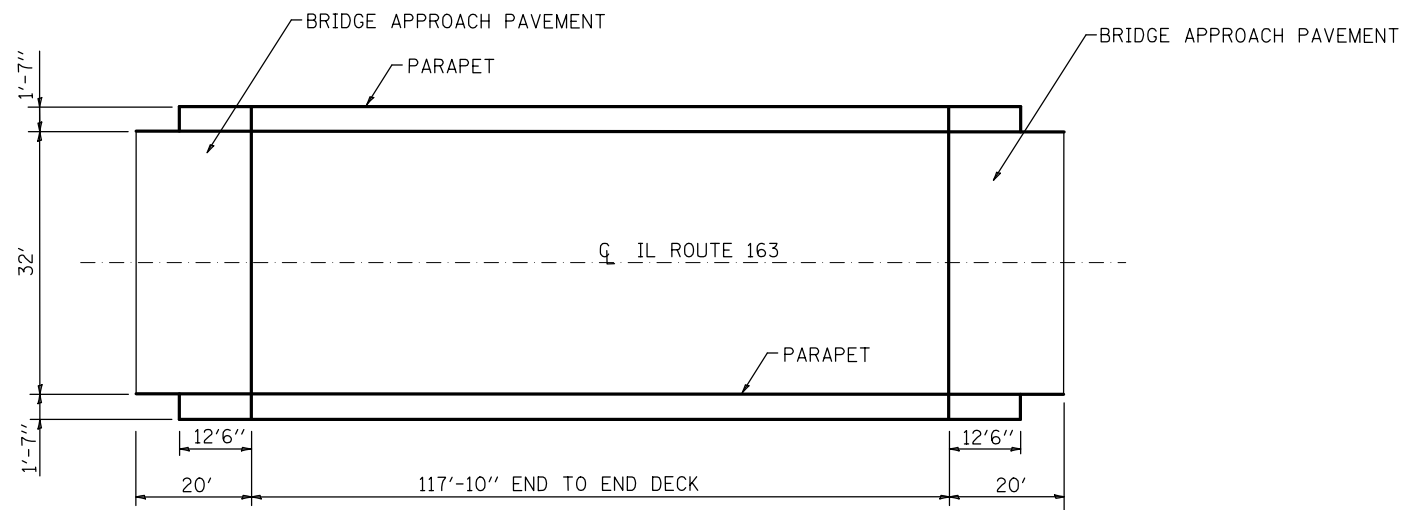
FILE NAME =	USER NAME = Burnsdeem	DESIGNED -	REVISED -
et:\pw\work\p\dot\burnsdeem\d0288219\d876f48-sht-plan1.dgn		DRAWN -	REVISED -
	PLOT SCALE = 100.0000' / in.	CHECKED -	REVISED -
	PLOT DATE = 3/23/2012	DATE -	REVISED -

STATE OF ILLINOIS  
DEPARTMENT OF TRANSPORTATION

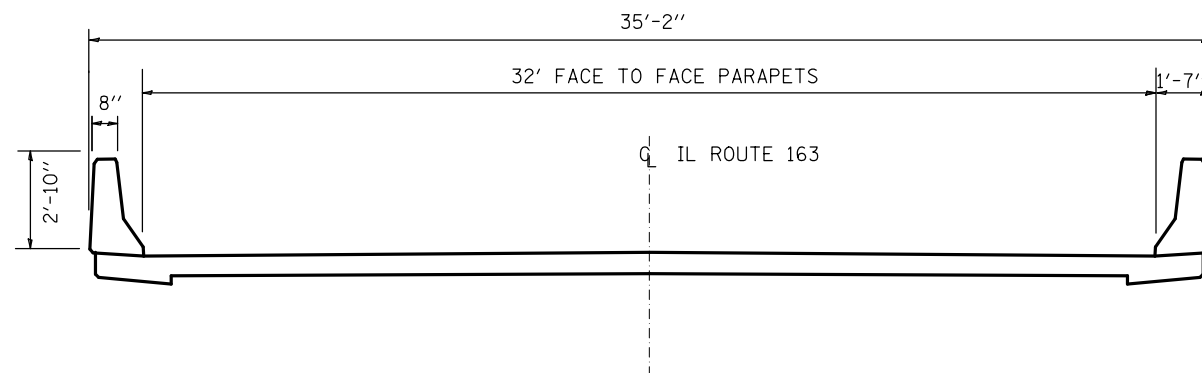
BRIDGE #082-0103 CARRYING IL 161 SB OVER SCHOENBERBER CREEK  
PLAN AND SECTION VIEWS

SCALE:	SHEET NO.	OF	SHEETS	STA.	TO	STA.
--------	-----------	----	--------	------	----	------

F.A. RTE.	SECTION	COUNTY	TOTAL SHEETS	SHEET NO.
VAR	DIST 8 BRIDGE DECK 2012-1	ST. CLAIR	76	37
CONTRACT NO. 76F48				
FED. ROAD DIST. NO.	ILLINOIS	FED. AID PROJECT		



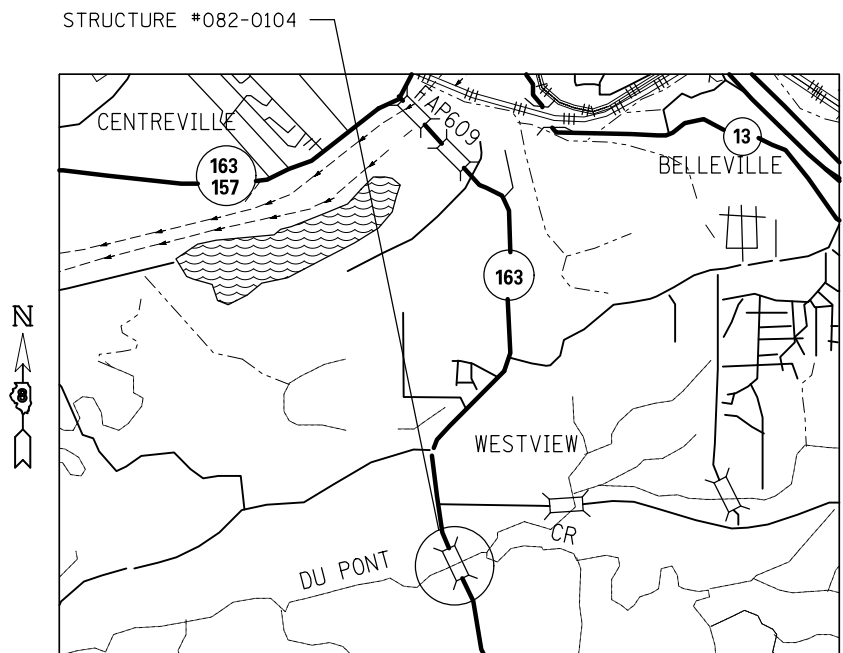
PLAN VIEW



TYPICAL SECTION

TOTAL BILL OF MATERIALS

ITEM	UNIT	TOTAL
CONCRETE SEALER	SQ FT	6,096



LOCATION MAP

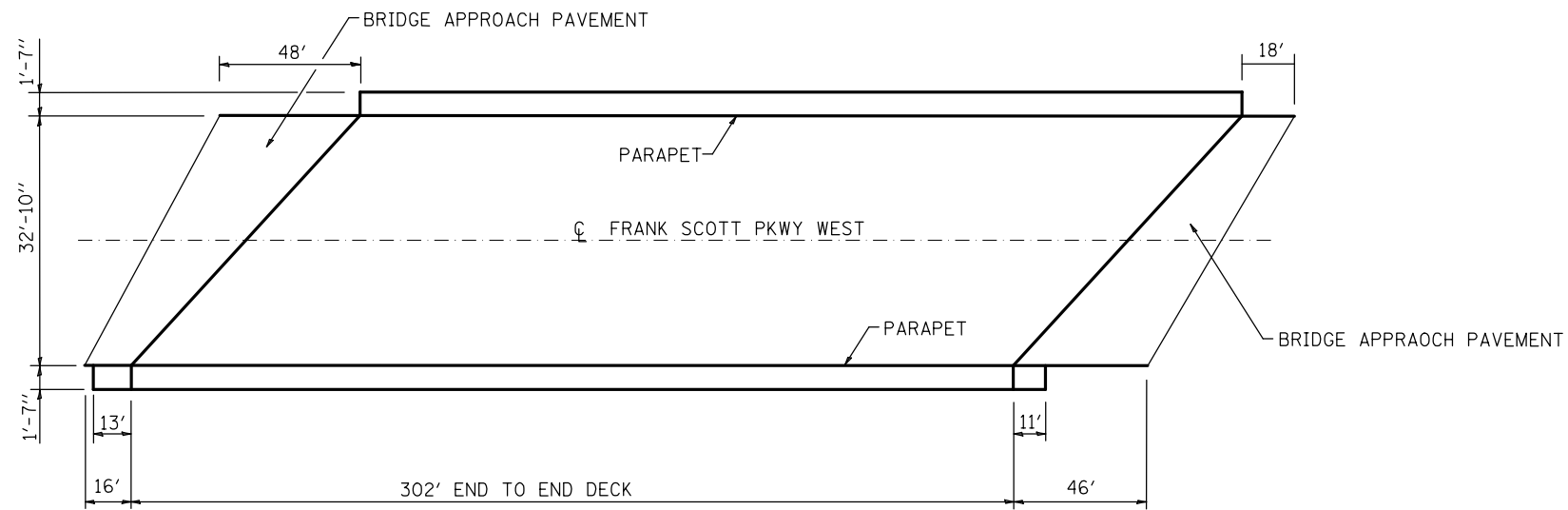
FILE NAME =	USER NAME = burnsideem	DESIGNED -	REVISED -
et:\pw\work\p\dot\burnsideem\d0288219\d876f48-sht-plan1.dgn		DRAWN -	REVISED -
	PLOT SCALE = 100.0000' / 1in.	CHECKED -	REVISED -
	PLOT DATE = 3/23/2012	DATE -	REVISED -

STATE OF ILLINOIS  
DEPARTMENT OF TRANSPORTATION

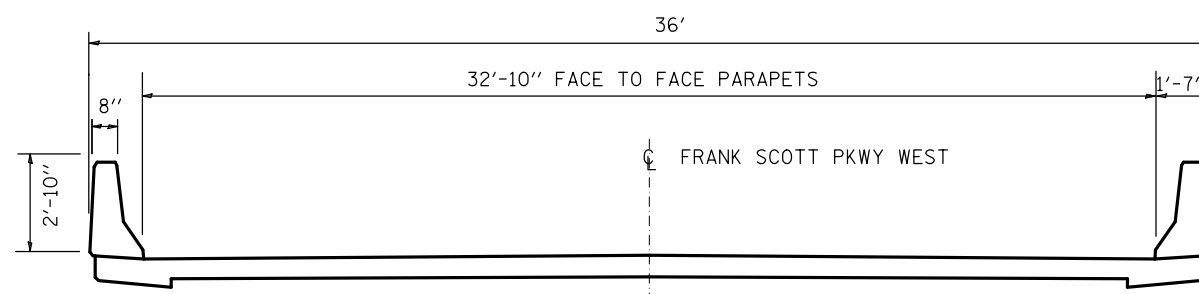
BRIDGE #082-0104 CARRYING IL 163 OVER PRAIRIE DU PONT CREEK  
PLAN AND SECTION VIEWS

SCALE: SHEET NO. OF SHEETS STA. TO STA.

F.A. RTE.	SECTION	COUNTY	TOTAL SHEETS	SHEET NO.
VAR DIST 8	BRIDGE DECK 2012-1	ST. CLAIR	76	38
CONTRACT NO. 76F48				
FED. ROAD DIST. NO. ILLINOIS FED. AID PROJECT				



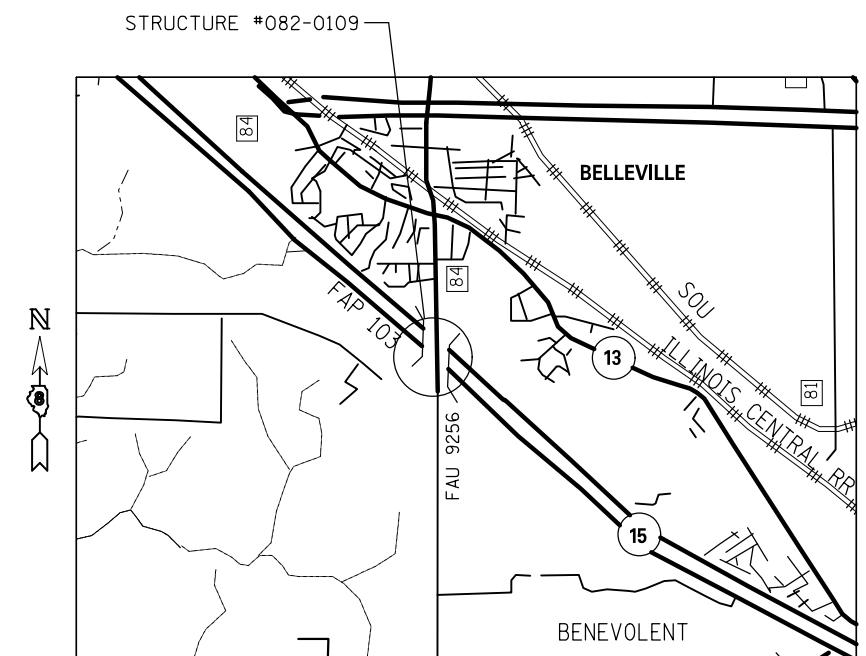
PLAN VIEW



TYPICAL SECTION

TOTAL BILL OF MATERIALS

ITEM	UNIT	TOTAL
CONCRETE SEALER	SQ FT	13,084



LOCATION MAP

FILE NAME =	USER NAME = Burnsideem	DESIGNED -	REVISED -
et:\pw\work\p1dot\burnsideem\d0288219\d876f48-sht-plan1.dgn		DRAWN -	REVISED -
	PLOT SCALE = 100.0000' / 1in.	CHECKED -	REVISED -
	PLOT DATE = 3/23/2012	DATE -	REVISED -

STATE OF ILLINOIS  
DEPARTMENT OF TRANSPORTATION

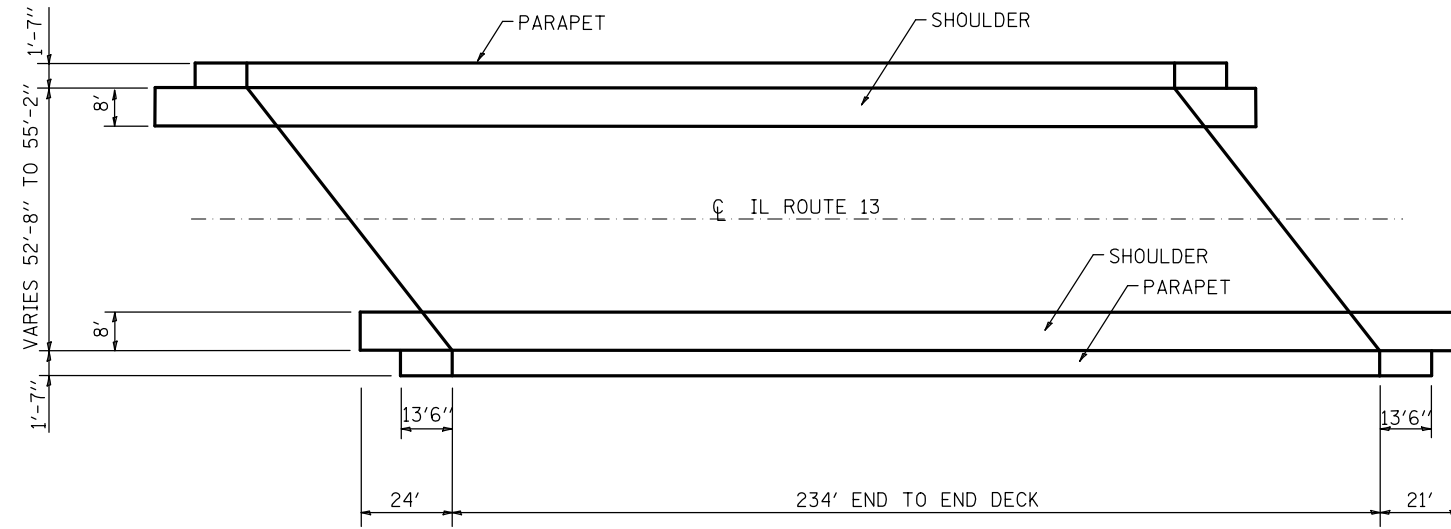
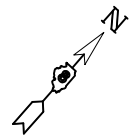
BRIDGE #082-0109 CARRYING FRANK SCOTT PKWY WEST OVER IL 15  
PLAN AND SECTION VIEWS

SCALE: SHEET NO. OF SHEETS STA. TO STA.

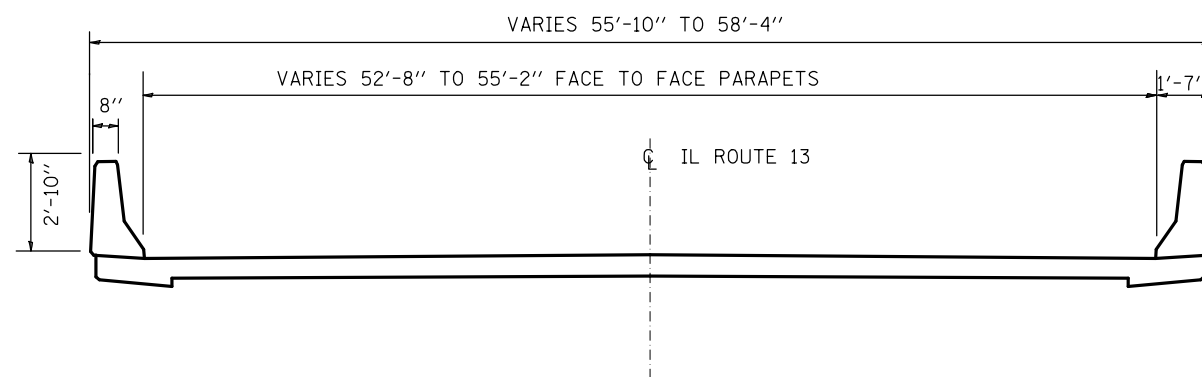
F.A. RTE.	SECTION	COUNTY	TOTAL SHEETS	SHEET NO.
VAR DIST 8	BRIDGE DECK 2012-1	ST. CLAIR	76	39
CONTRACT NO. 76F48				
FED. ROAD DIST. NO. ILLINOIS FED. AID PROJECT				







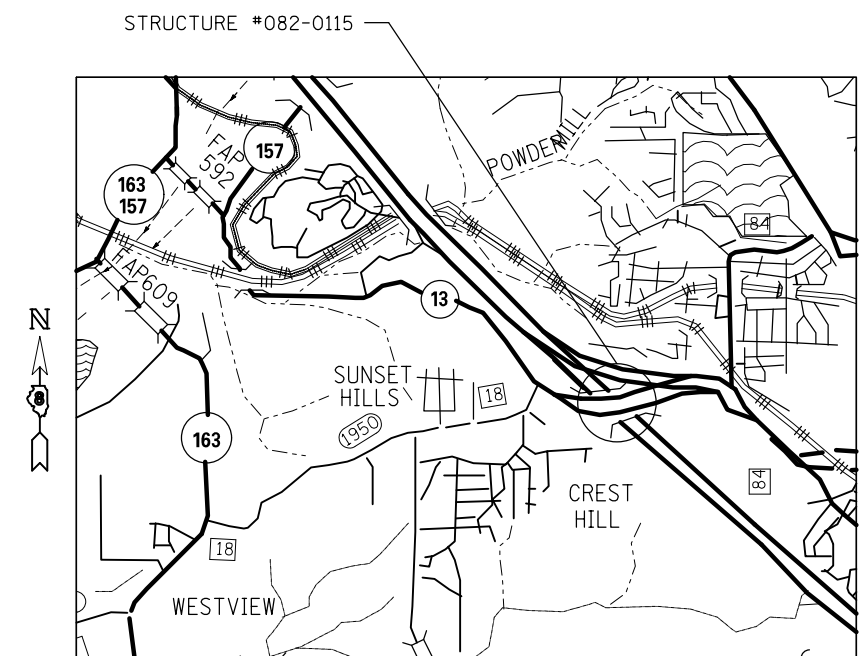
PLAN VIEW



TYPICAL SECTION

TOTAL BILL OF MATERIALS

ITEM	UNIT	TOTAL
CONCRETE SEALER	SQ FT	15,248



LOCATION MAP

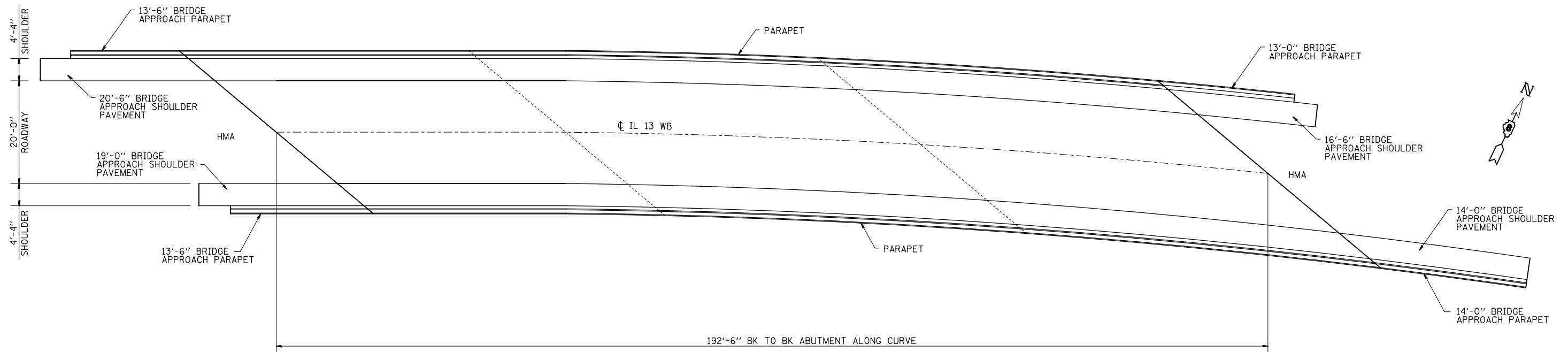
FILE NAME =	USER NAME = Burnsdeem	DESIGNED -	REVISED -
et:\pw\work\p\dot\burnsdeem\d0288219\d876f48-sht-plan1.dgn		DRAWN -	REVISED -
	PLOT SCALE = 100.0000' / 1in.	CHECKED -	REVISED -
	PLOT DATE = 3/23/2012	DATE -	REVISED -

STATE OF ILLINOIS  
DEPARTMENT OF TRANSPORTATION

BRIDGE #082-0115 CARRYING IL 13 OVER IL 15  
PLAN AND SECTION VIEWS

SCALE: SHEET NO. OF SHEETS STA. TO STA.

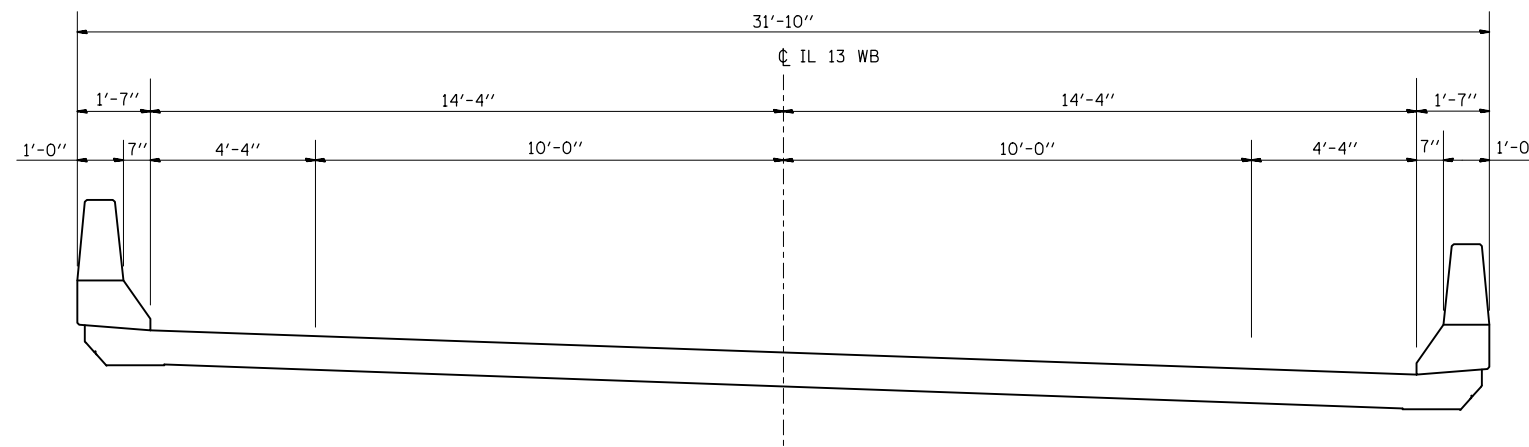
F.A. RTE.	SECTION	COUNTY	TOTAL SHEETS	SHEET NO.
VAR DIST 8 BRIDGE DECK 2012-1		ST. CLAIR	76	41
CONTRACT NO. 76F48				
FED. ROAD DIST. NO. ILLINOIS FED. AID PROJECT				



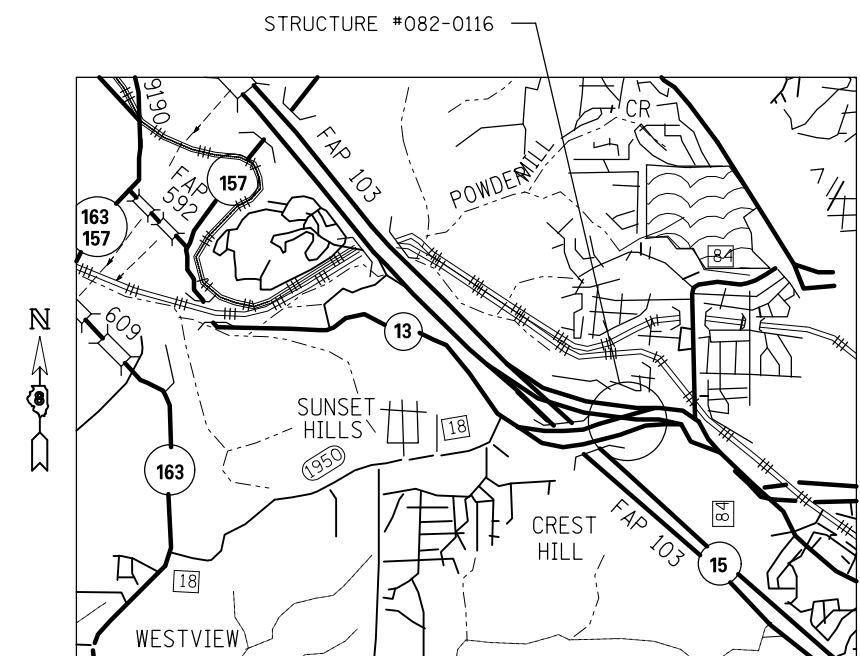
PLAN VIEW

TOTAL BILL OF MATERIALS

ITEM	UNIT	TOTAL
CONCRETE SEALER	SQ FT	7,435



TYPICAL SECTION



LOCATION MAP

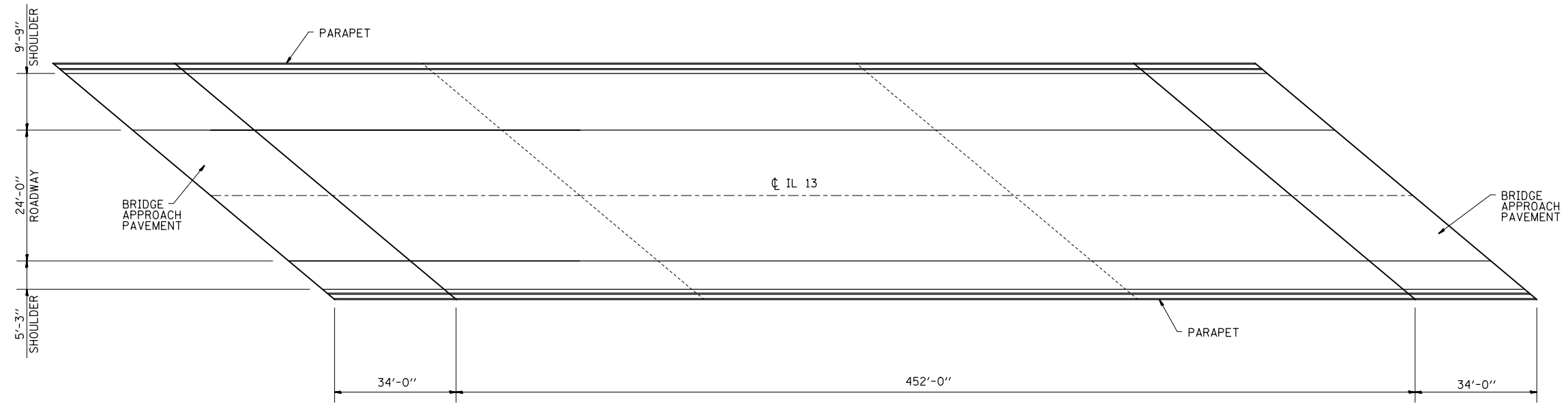
FILE NAME =	USER NAME = Burnsdeem	DESIGNED -	REVISED -
et:\pw\work\p1dot\burnsdeem\d0288219\d076f48-sht-plan1.dgn		DRAWN -	REVISED -
	PLOT SCALE = 100.0000' / 1in.	CHECKED -	REVISED -
	PLOT DATE = 3/23/2012	DATE -	REVISED -

STATE OF ILLINOIS  
DEPARTMENT OF TRANSPORTATION

BRIDGE #082-0116 CARRYING IL 13 WB OVER IL 15 EB  
PLAN AND SECTION VIEWS

SCALE: SHEET NO. OF SHEETS STA. TO STA.

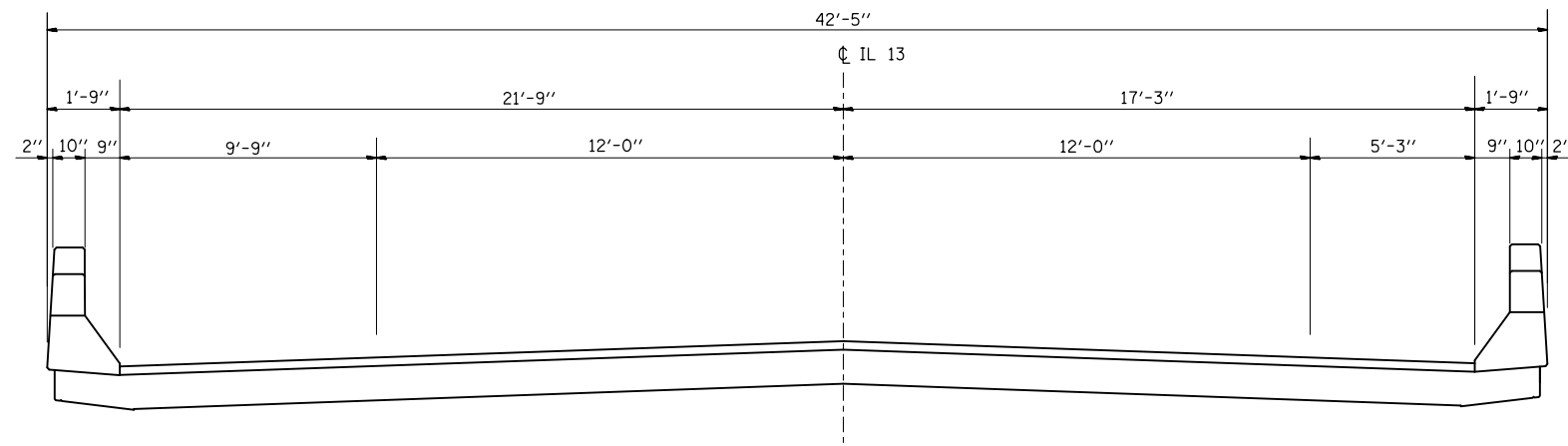
F.A. RTE.	SECTION	COUNTY	TOTAL SHEETS	SHEET NO.
VAR	VARIOUS	ST. CLAIR	76	42
CONTRACT NO. 76F48				
FED. ROAD DIST. NO. ILLINOIS FED. AID PROJECT				



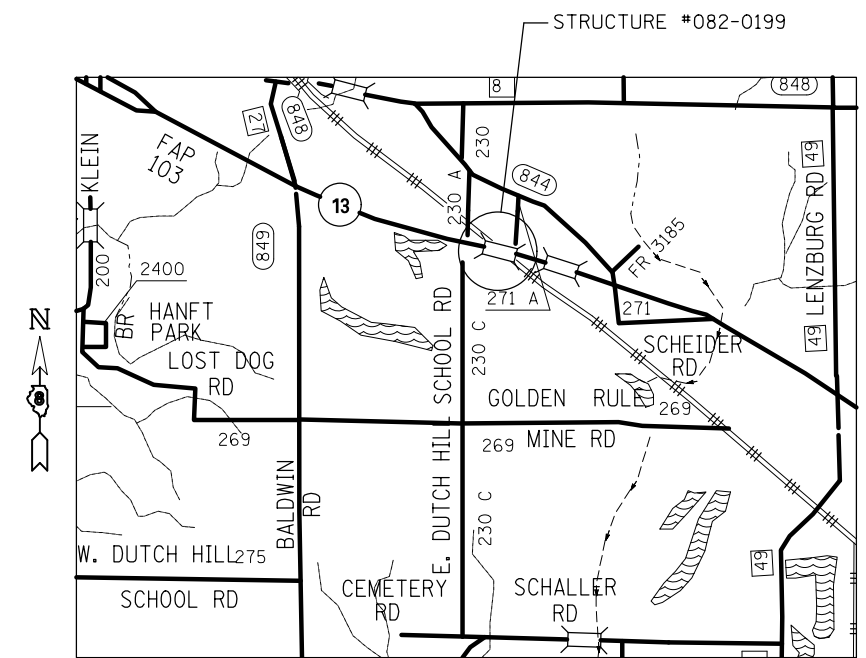
PLAN VIEW

TOTAL BILL OF MATERIALS

ITEM	UNIT	TOTAL
CONCRETE SEALER	SQ FT	24,334



TYPICAL SECTION



LOCATION MAP

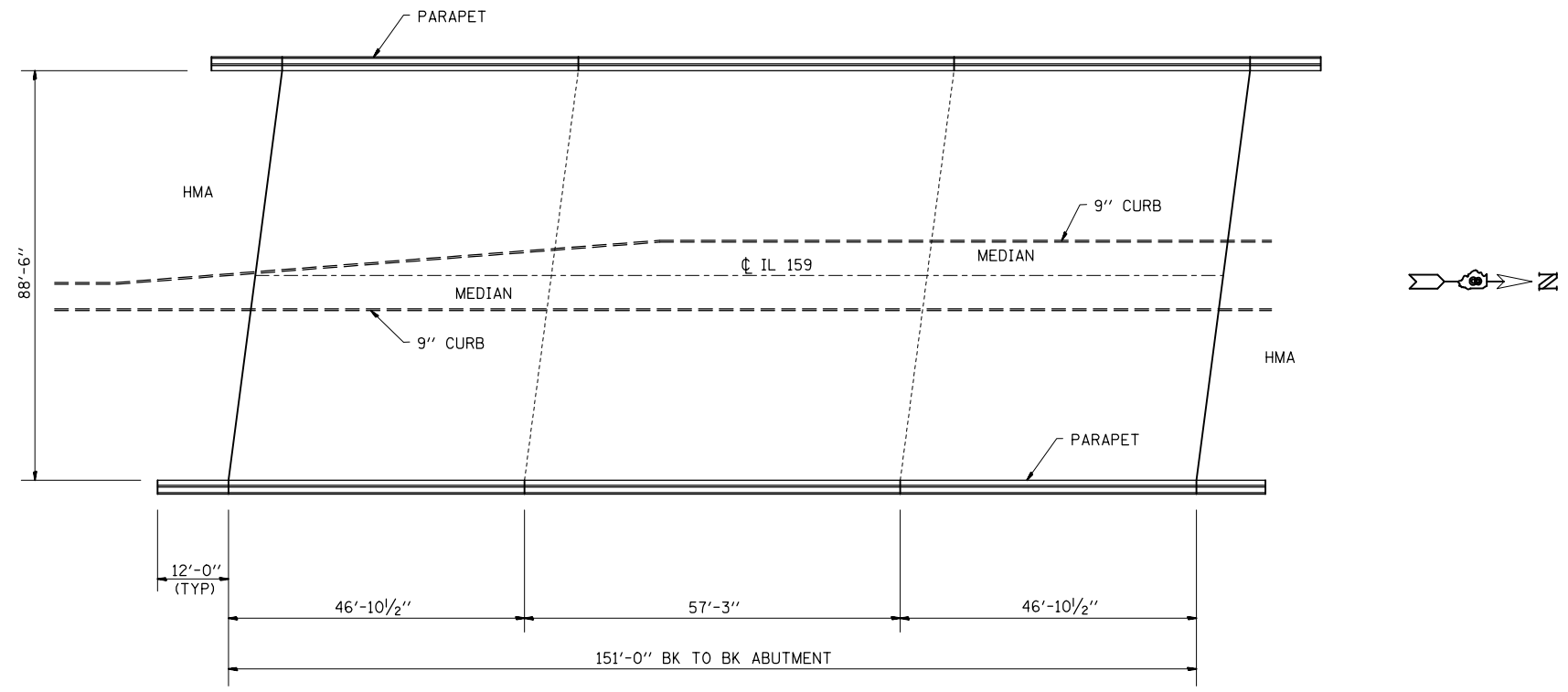
FILE NAME =	USER NAME = Burnsdeem	DESIGNED -	REVISED -
et:\pwork\pwork\burnsdeem\d0288219\d0288219-76f48-sht-plan1.dgn		DRAWN -	REVISED -
	PLOT SCALE = 100.0000' / 1in.	CHECKED -	REVISED -
	PLOT DATE = 3/23/2012	DATE -	REVISED -

STATE OF ILLINOIS  
DEPARTMENT OF TRANSPORTATION

BRIDGE #082-0199 CARRYING IL 13 OVER ICG RAILROAD  
PLAN AND SECTION VIEWS

SCALE: SHEET NO. OF SHEETS STA. TO STA.

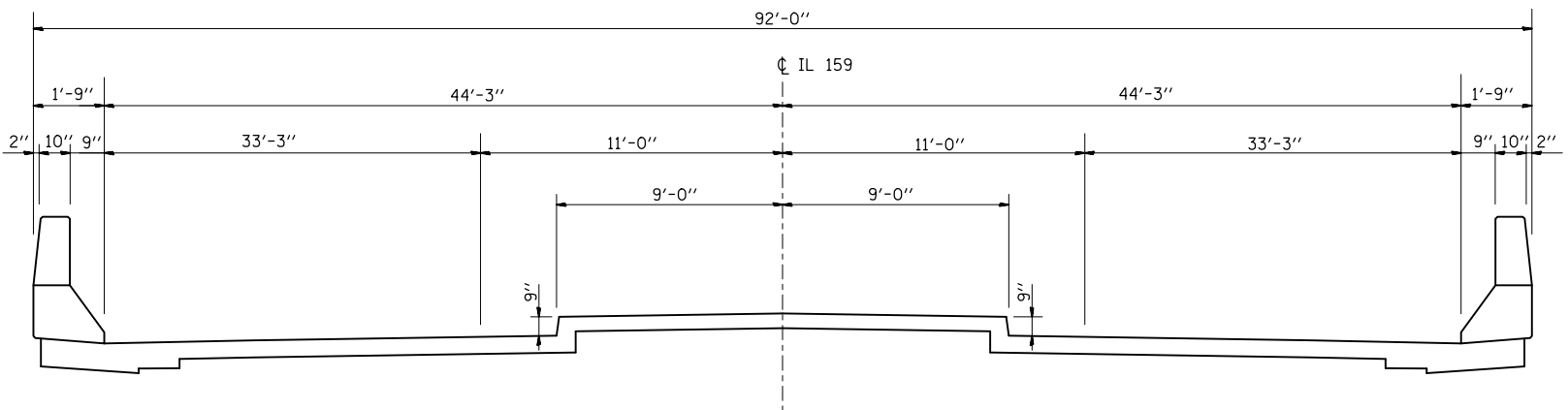
F.A. RTE.	SECTION	COUNTY	TOTAL SHEETS	SHEET NO.
VAR	VARIOUS	ST. CLAIR	76	43
FED. ROAD DIST. NO.			ILLINOIS FED. AID PROJECT	
CONTRACT NO. 76F48				



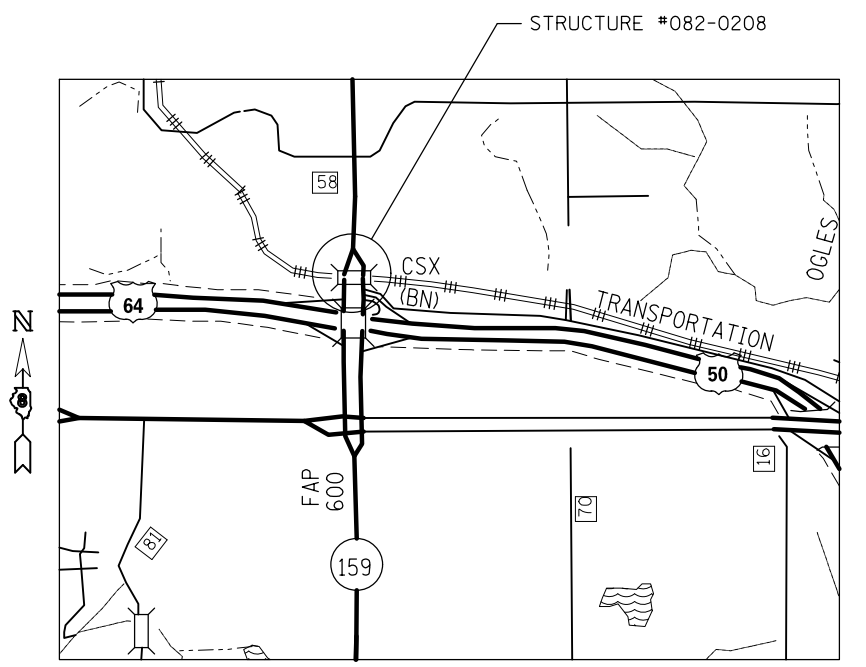
PLAN VIEW

TOTAL BILL OF MATERIALS

ITEM	UNIT	TOTAL
CONCRETE SEALER	SQ FT	14,947



TYPICAL SECTION



LOCATION MAP

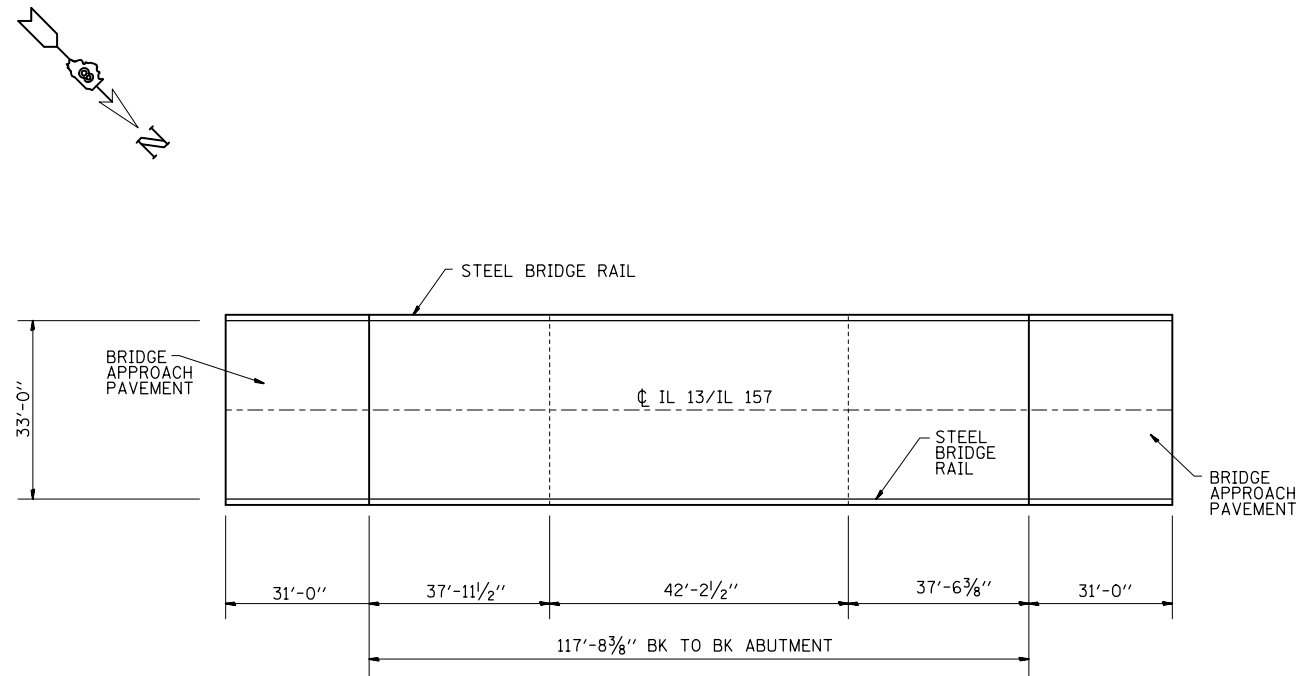
FILE NAME =	USER NAME = Burnsdeem	DESIGNED -	REVISED -
et:\pw\work\p1\dot\burnsdeem\d0288219\d076f48-sht-plan1.dgn		DRAWN -	REVISED -
	PLOT SCALE = 100.0000' / 1in.	CHECKED -	REVISED -
	PLOT DATE = 3/23/2012	DATE -	REVISED -

STATE OF ILLINOIS  
DEPARTMENT OF TRANSPORTATION

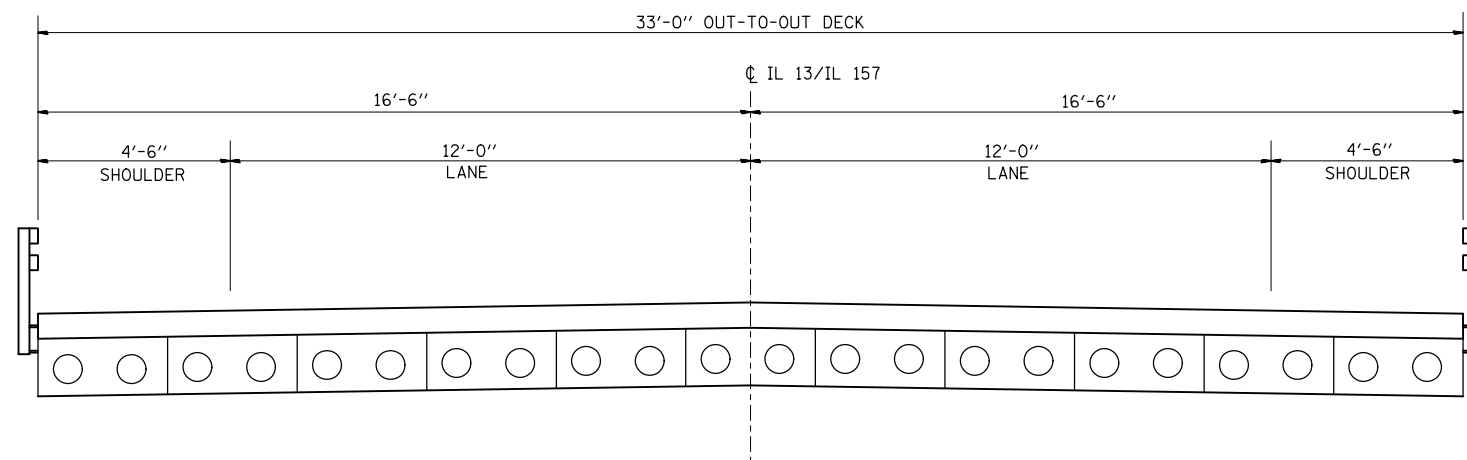
BRIDGE #082-0208 CARRYING IL 159 OVER CSX RAILROAD  
PLAN AND SECTION VIEWS

SCALE: SHEET NO. OF SHEETS STA. TO STA.

F.A. RTE.	SECTION	COUNTY	TOTAL SHEETS	SHEET NO.
VAR	VARIOUS	ST. CLAIR	76	44
CONTRACT NO. 76F48				
FED. ROAD DIST. NO. ILLINOIS FED. AID PROJECT				



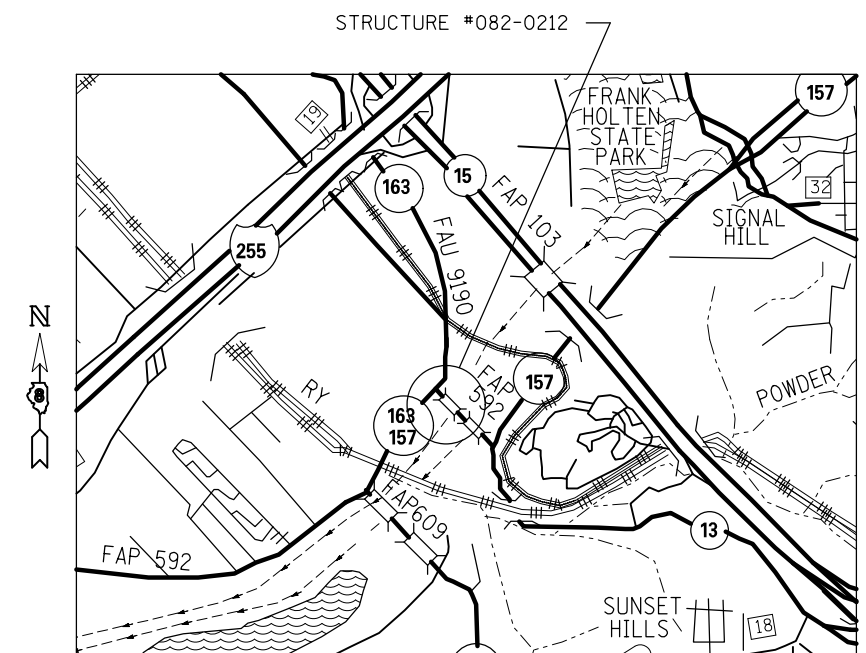
PLAN VIEW



TYPICAL SECTION

TOTAL BILL OF MATERIALS

ITEM	UNIT	TOTAL
CONCRETE SEALER	SQ FT	5,931



LOCATION MAP

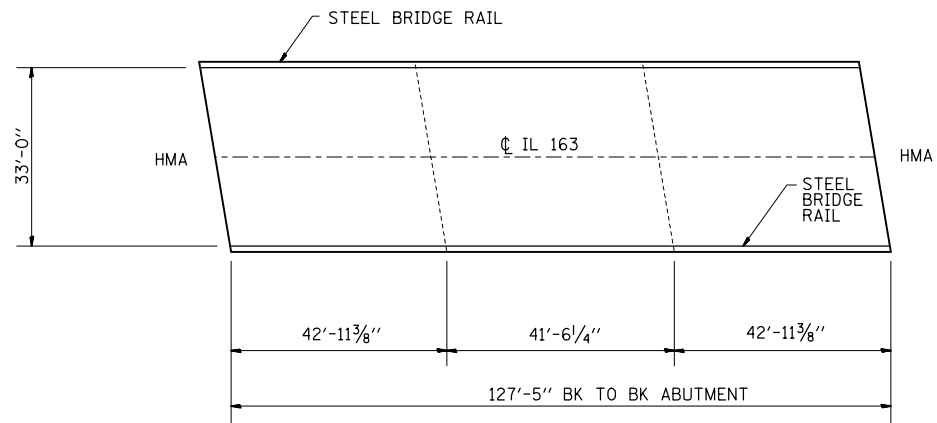
FILE NAME =	USER NAME = Burnsideem	DESIGNED -	REVISED -
et:\pw\work\p1dot\burnsideem\d0288219\d876f48-sht-plan1.dgn		DRAWN -	REVISED -
	PLOT SCALE = 100.0000' / 1in.	CHECKED -	REVISED -
	PLOT DATE = 3/23/2012	DATE -	REVISED -

STATE OF ILLINOIS  
DEPARTMENT OF TRANSPORTATION

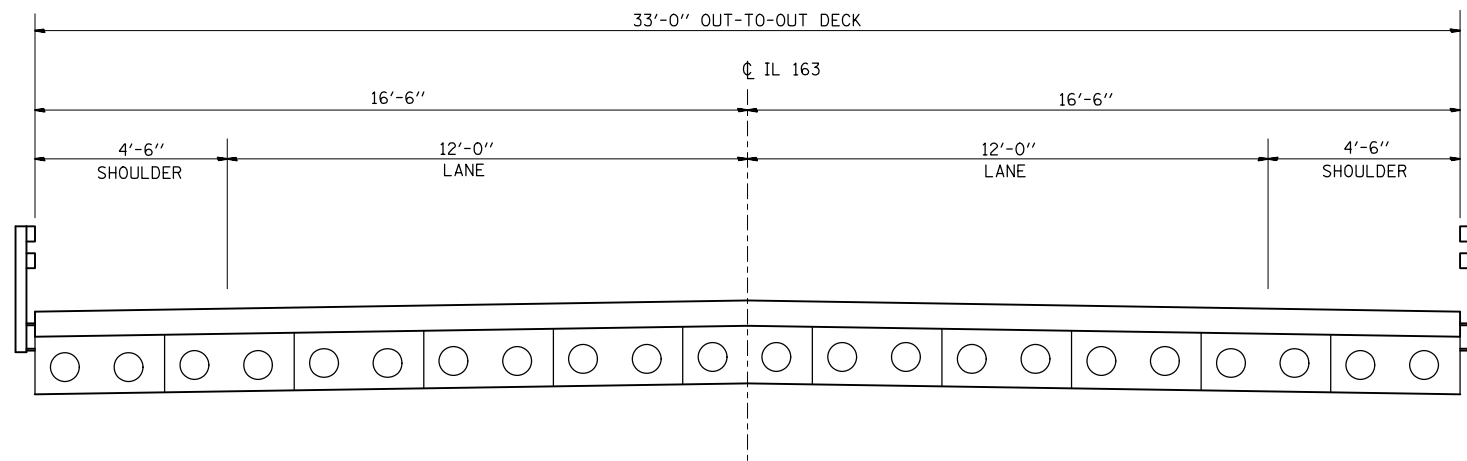
BRIDGE #082-0212 CARRYING IL 13 /IL 157 OVER HARDING DITCH  
PLAN AND SECTION VIEWS

SCALE: SHEET NO. OF SHEETS STA. TO STA.

F.A. RTE.	SECTION	COUNTY	TOTAL SHEETS	SHEET NO.
VAR	VARIOUS	ST. CLAIR	76	45
FED. ROAD DIST. NO.			ILLINOIS FED. AID PROJECT	
			CONTRACT NO. 76F48	



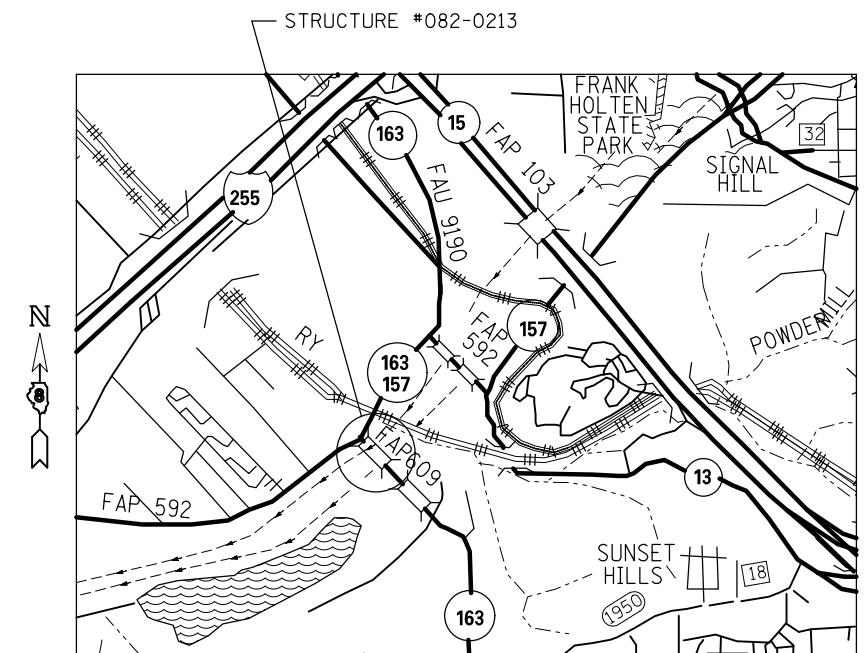
PLAN VIEW



TYPICAL SECTION

TOTAL BILL OF MATERIALS

ITEM	UNIT	TOTAL
CONCRETE SEALER	SQ FT	4,205



LOCATION MAP

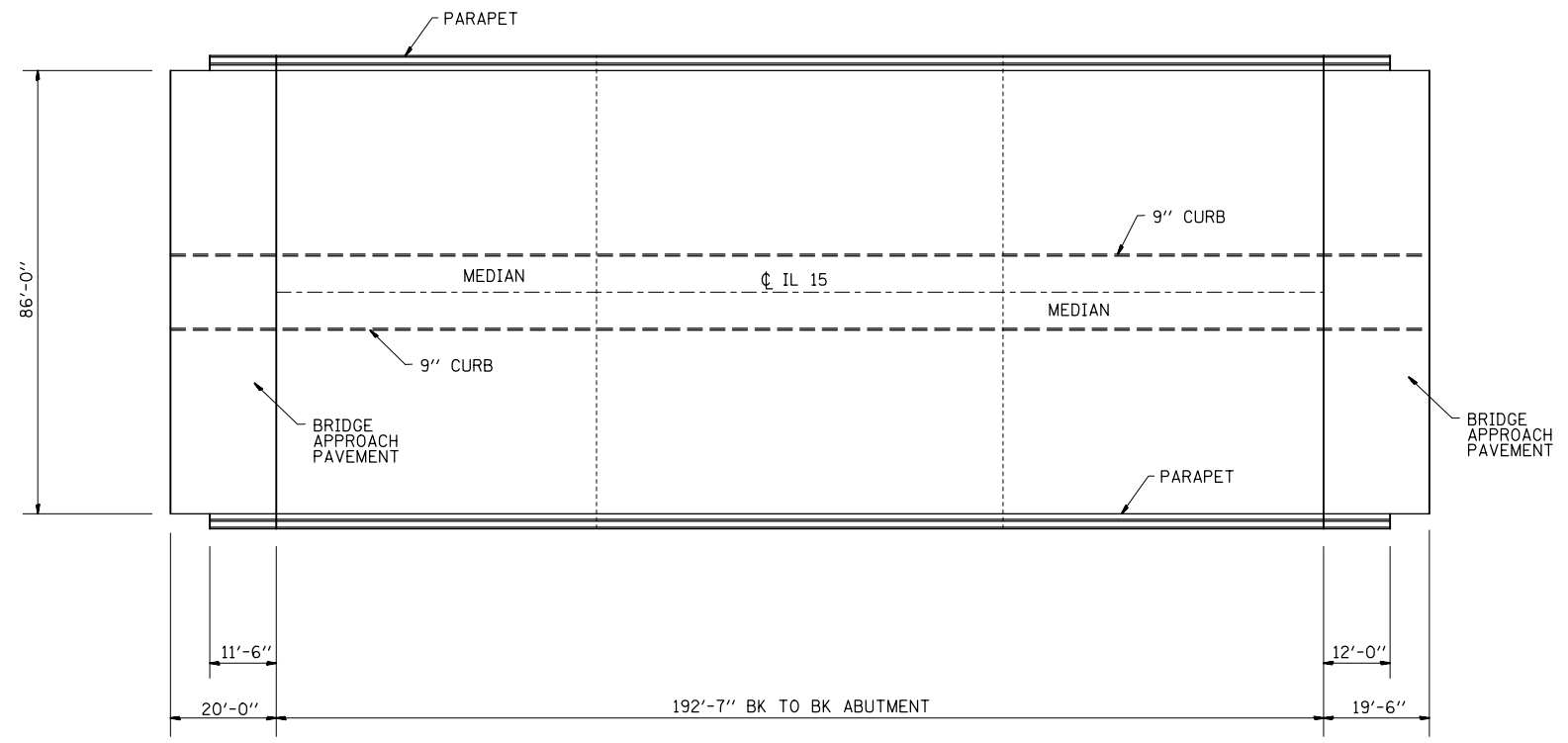
FILE NAME =	USER NAME = Burnsideem	DESIGNED -	REVISED -
et:\pw\work\p\dot\burnsideem\d0288219\d076f48-sht-plan1.dgn		DRAWN -	REVISED -
	PLOT SCALE = 100.0000' / 1in.	CHECKED -	REVISED -
	PLOT DATE = 3/23/2012	DATE -	REVISED -

STATE OF ILLINOIS  
DEPARTMENT OF TRANSPORTATION

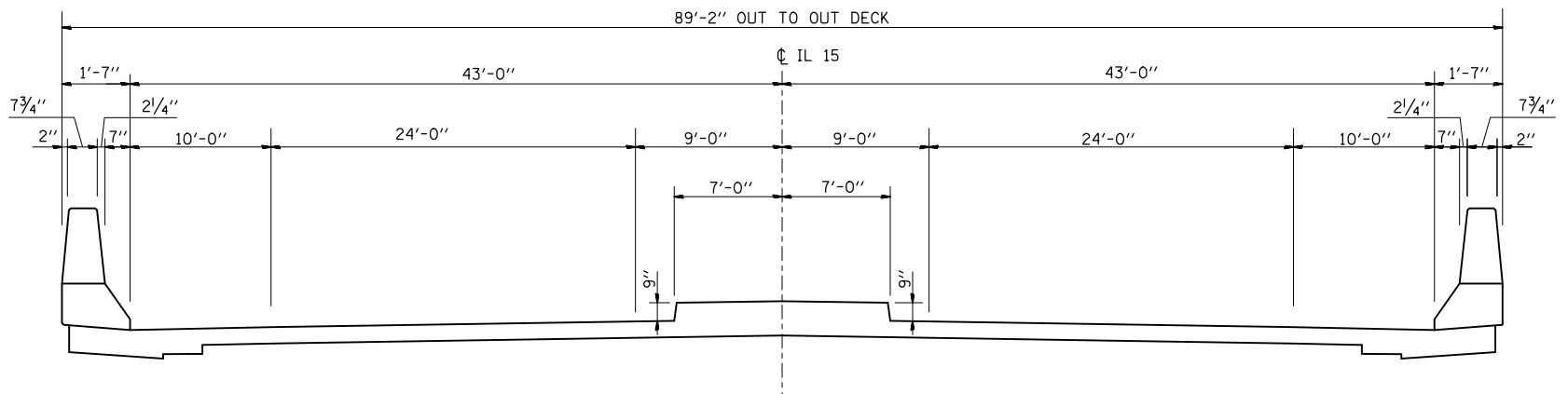
BRIDGE #082-0213 CARRYING IL 163 OVER HARDING DITCH  
PLAN AND SECTION VIEWS

SCALE: SHEET NO. OF SHEETS STA. TO STA.

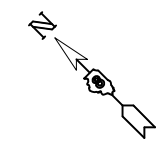
F.A. RTE.	SECTION	COUNTY	TOTAL SHEETS	SHEET NO.
VAR	VARIOUS	ST. CLAIR	76	46
FED. ROAD DIST. NO. ILLINOIS FED. AID PROJECT			CONTRACT NO. 76F48	



PLAN VIEW

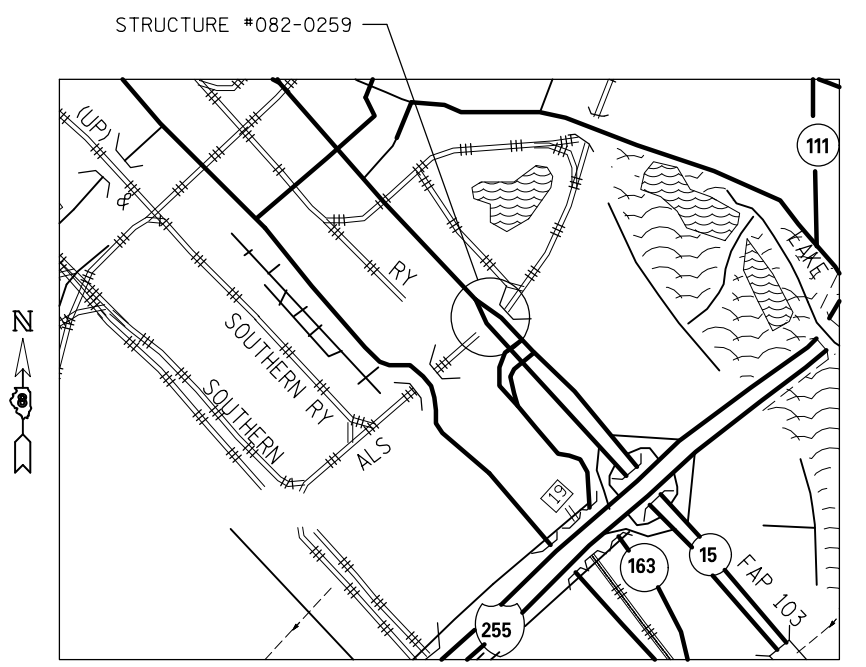


TYPICAL SECTION



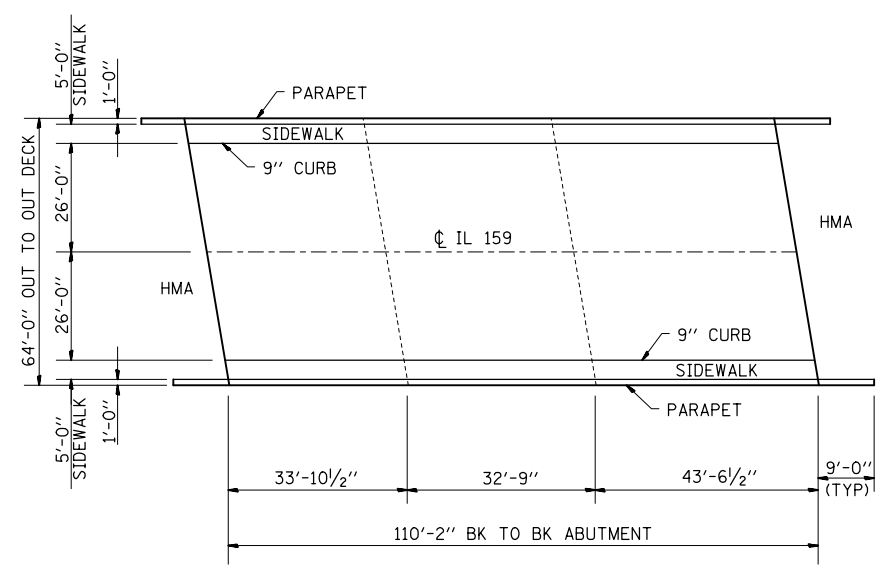
TOTAL BILL OF MATERIALS

ITEM	UNIT	TOTAL
CONCRETE SEALER	SQ FT	21,895

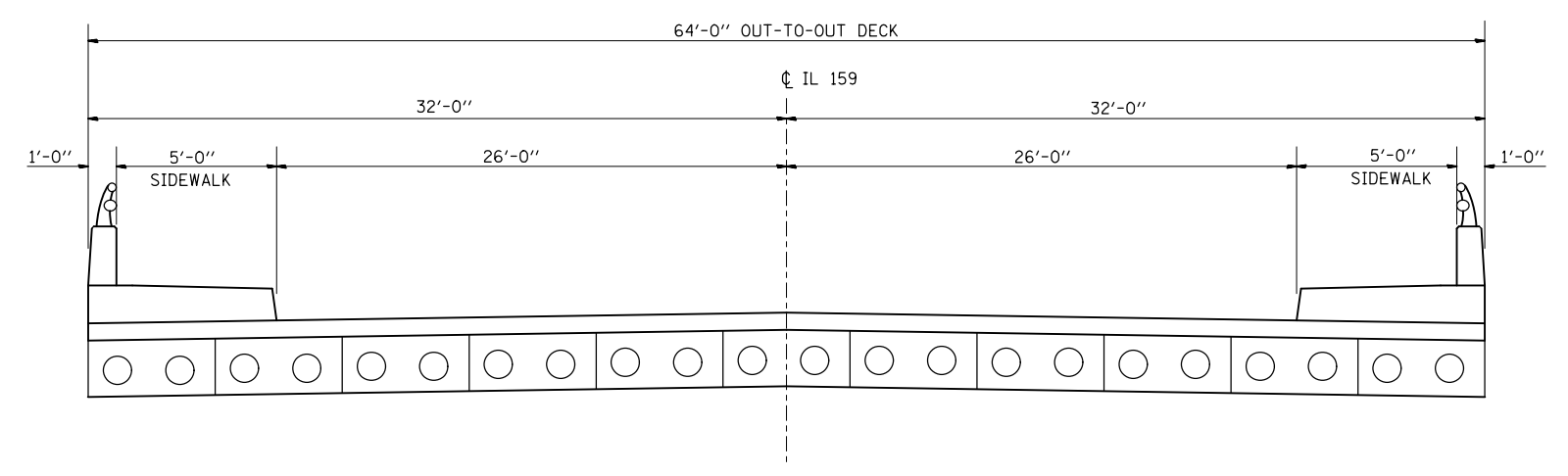


LOCATION MAP

FILE NAME = c:\pw\work\p1dot\burnsideem\d0288219\d876f48-sht-plan1.dgn	USER NAME = Burnsideem	DESIGNED -	REVISED -	<b>STATE OF ILLINOIS DEPARTMENT OF TRANSPORTATION</b>	<b>BRIDGE #082-0259 CARRYING IL 15 (MISSOURI AVE) OVER ASRR PLAN AND SECTION VIEWS</b>	F.A. RTE.	SECTION	COUNTY	TOTAL SHEETS	SHEET NO.
PLOT SCALE = 100.0000' / 1in.	CHECKED -	REVISED -	VAR			VARIOUS	ST. CLAIR	76	47	
PLOT DATE = 3/23/2012	DATE -	REVISED -	CONTRACT NO. 76F48							
						SCALE:	SHEET NO. OF SHEETS	STA. TO STA.	FED. ROAD DIST. NO.	ILLINOIS FED. AID PROJECT



PLAN VIEW

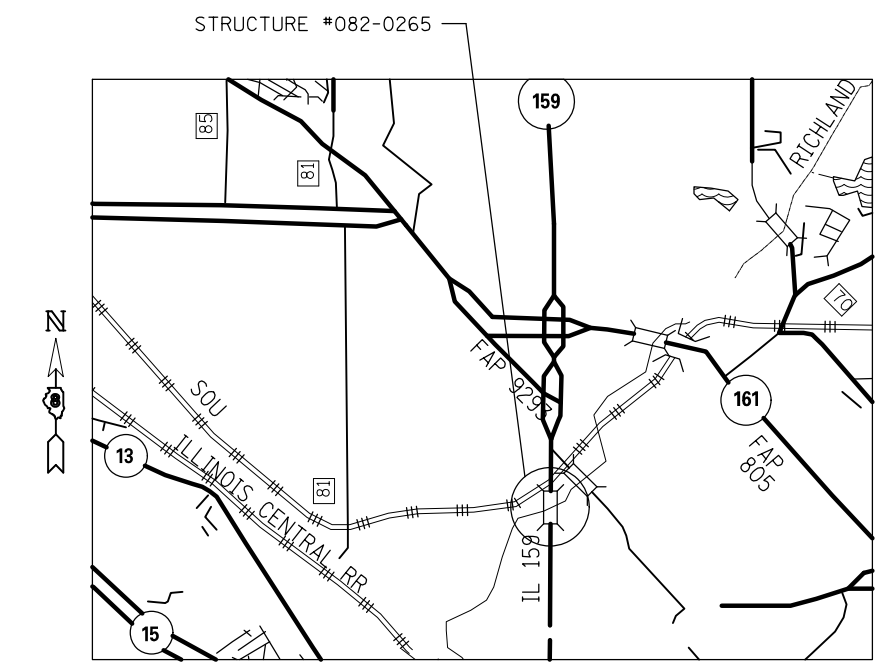


TYPICAL SECTION

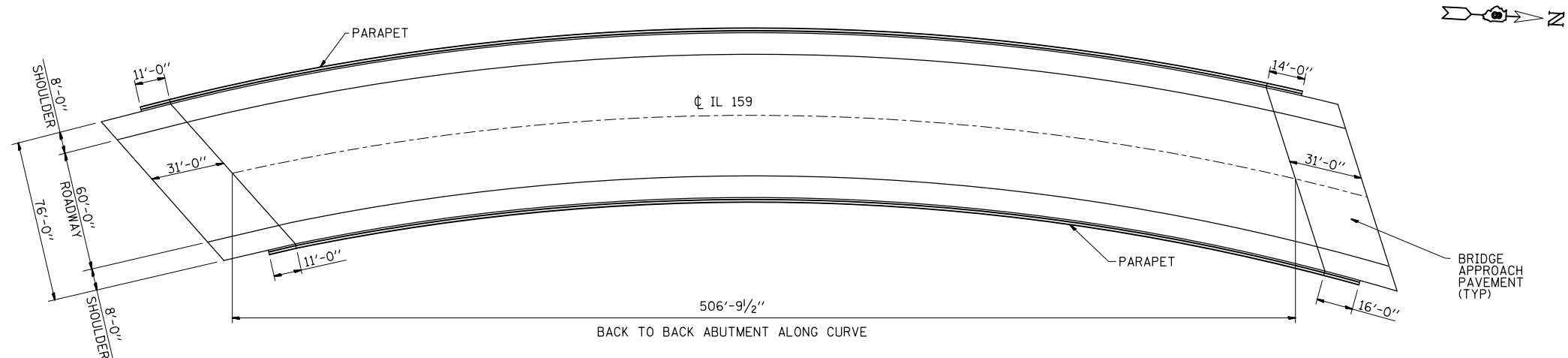


TOTAL BILL OF MATERIALS

ITEM	UNIT	TOTAL
CONCRETE SEALER	SQ FT	7,658



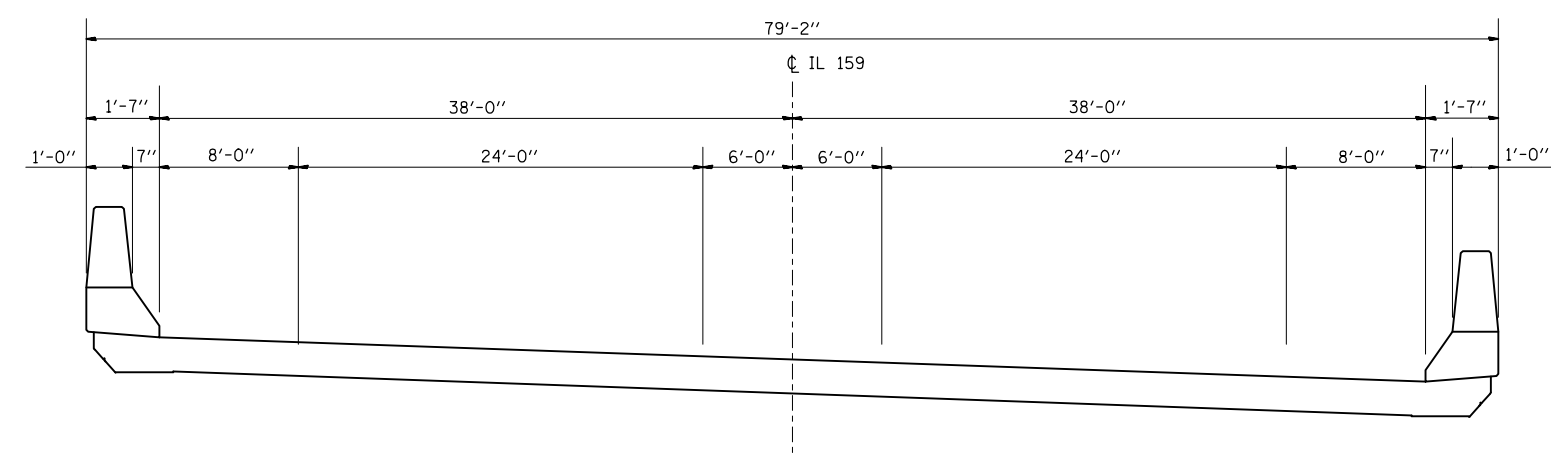




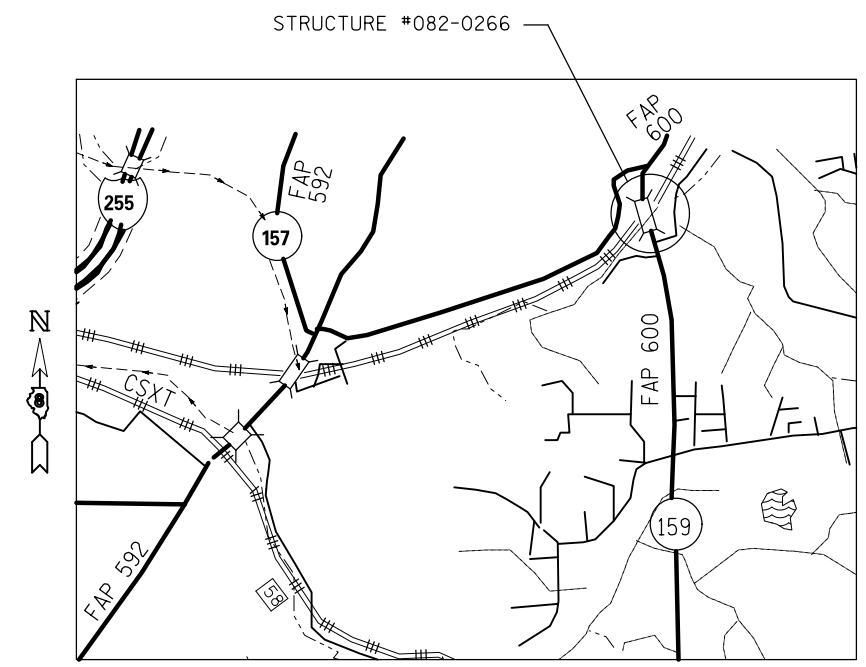
PLAN VIEW

TOTAL BILL OF MATERIALS

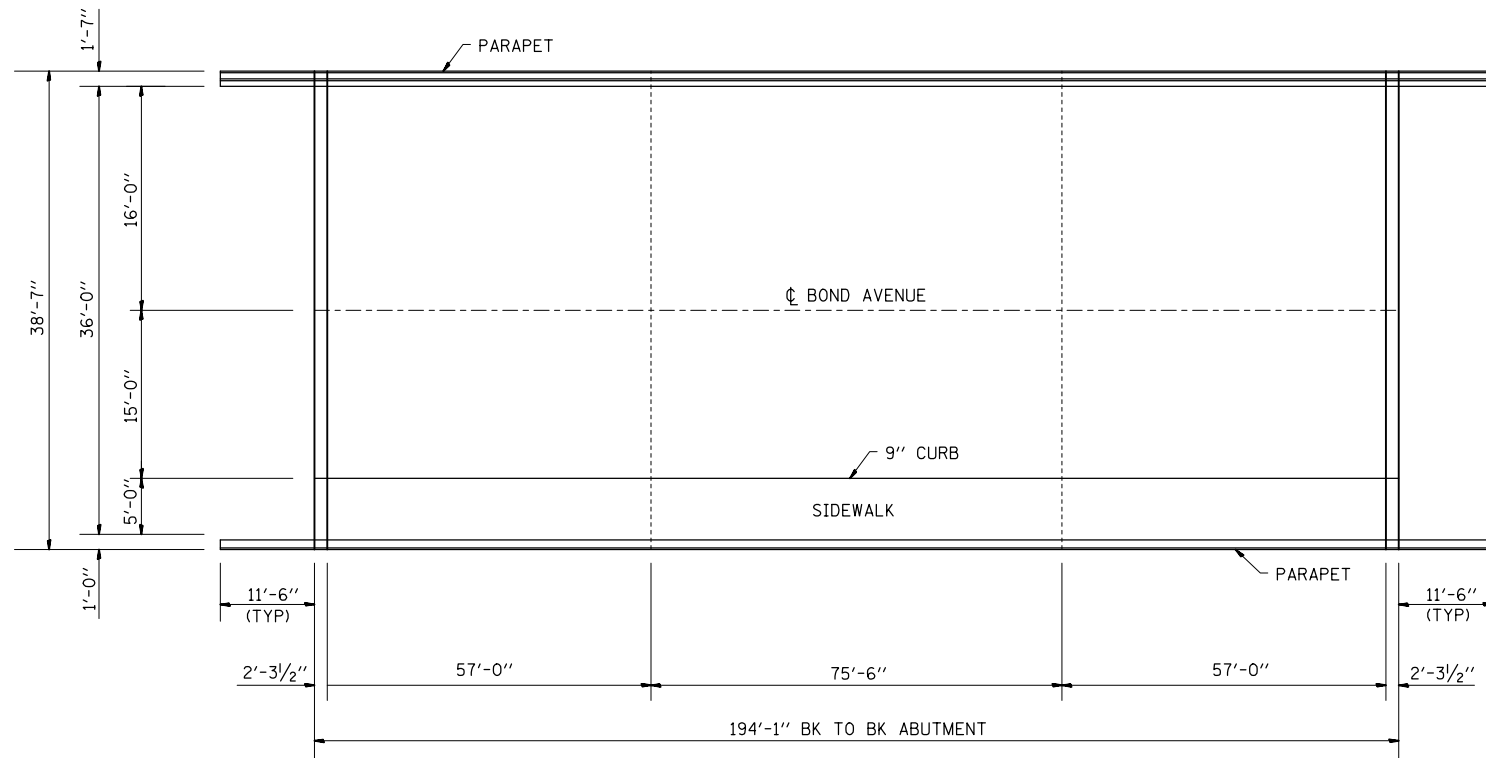
ITEM	UNIT	TOTAL
CONCRETE SEALER	SQ FT	47,142



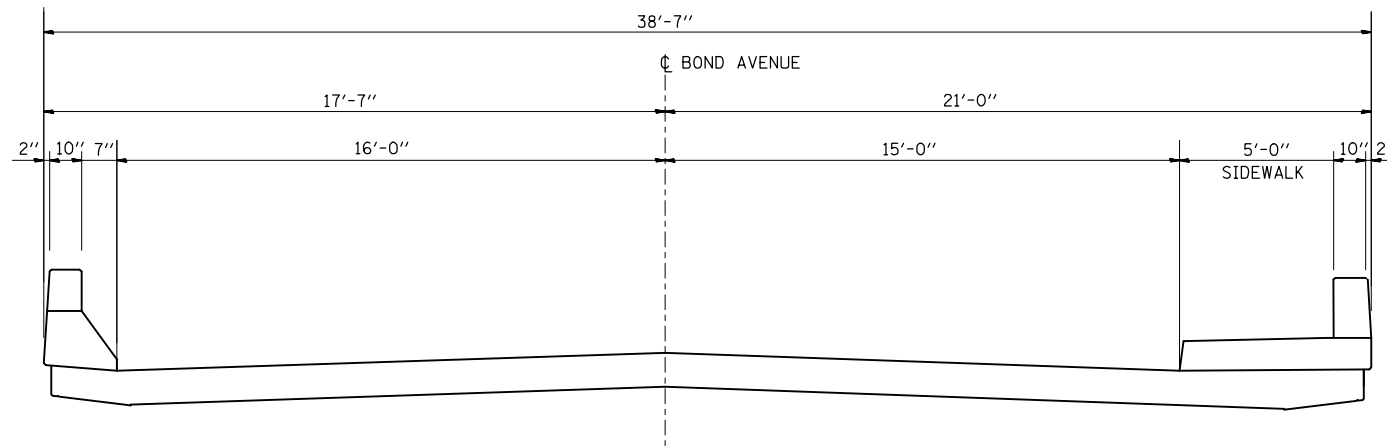
TYPICAL SECTION



LOCATION MAP



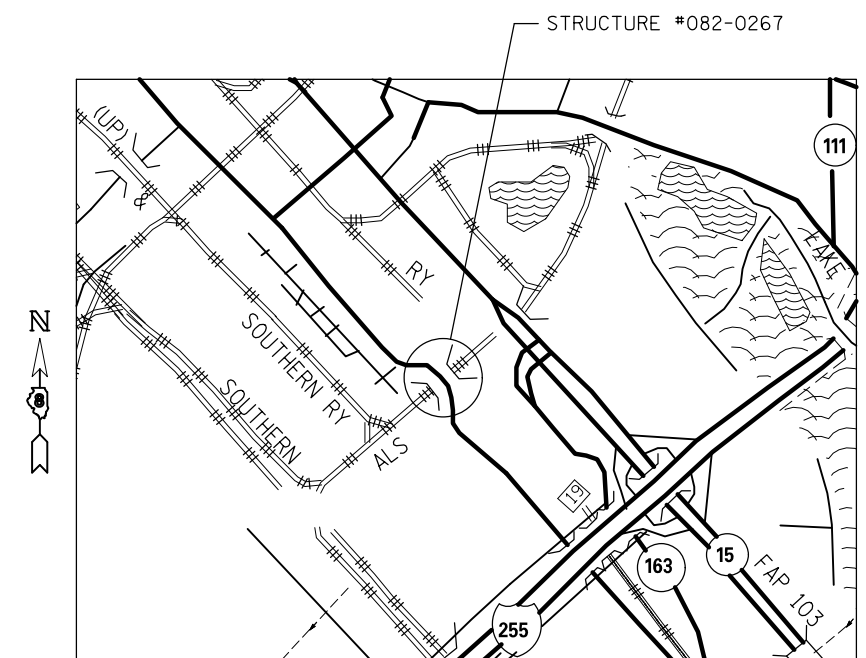
PLAN VIEW



TYPICAL SECTION

TOTAL BILL OF MATERIALS

ITEM	UNIT	TOTAL
CONCRETE SEALER	SQ FT	8,439



LOCATION MAP

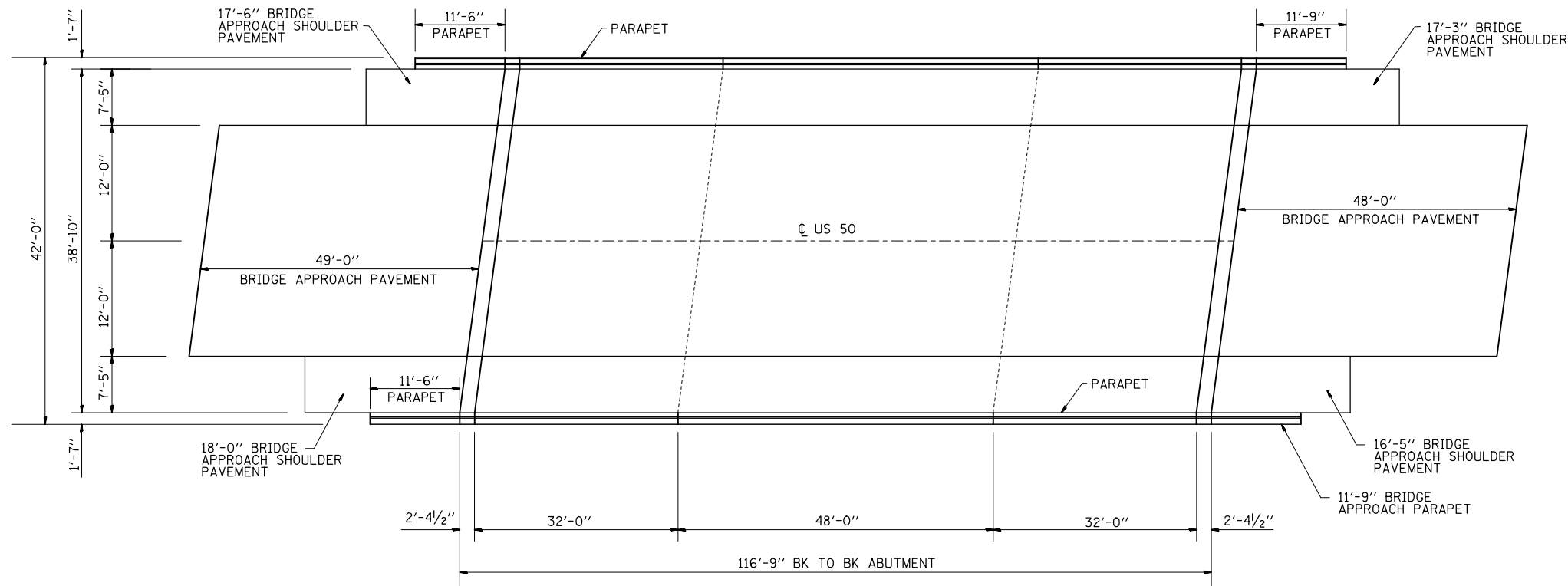
FILE NAME =	USER NAME = Burnsideem	DESIGNED -	REVISED -
et:\pw\work\p\dot\burnsideem\d0288219\d876f48-sht-plan1.dgn		DRAWN -	REVISED -
	PLOT SCALE = 100.0000' / 1in.	CHECKED -	REVISED -
	PLOT DATE = 3/23/2012	DATE -	REVISED -

STATE OF ILLINOIS  
DEPARTMENT OF TRANSPORTATION

BRIDGE #082-0267 CARRYING BOND AVE (FAU 9189) OVER ASRR  
PLAN AND SECTION VIEWS

SCALE: SHEET NO. OF SHEETS STA. TO STA.

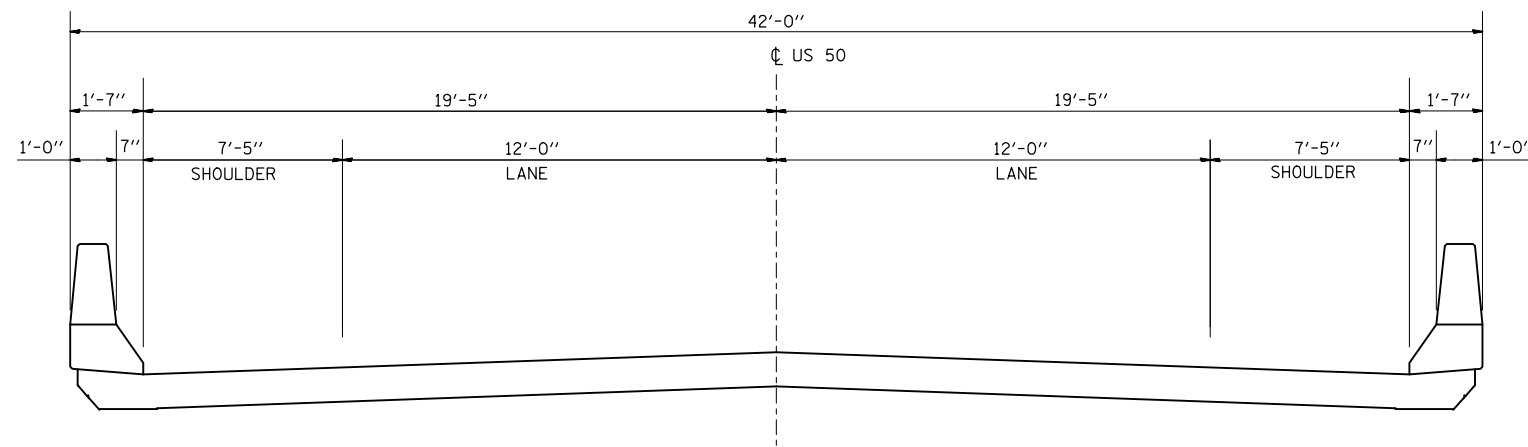
F.A. RTE.	SECTION	COUNTY	TOTAL SHEETS	SHEET NO.
VAR	VARIOUS	ST. CLAIR	76	50
CONTRACT NO. 76F48				
FED. ROAD DIST. NO. ILLINOIS FED. AID PROJECT				



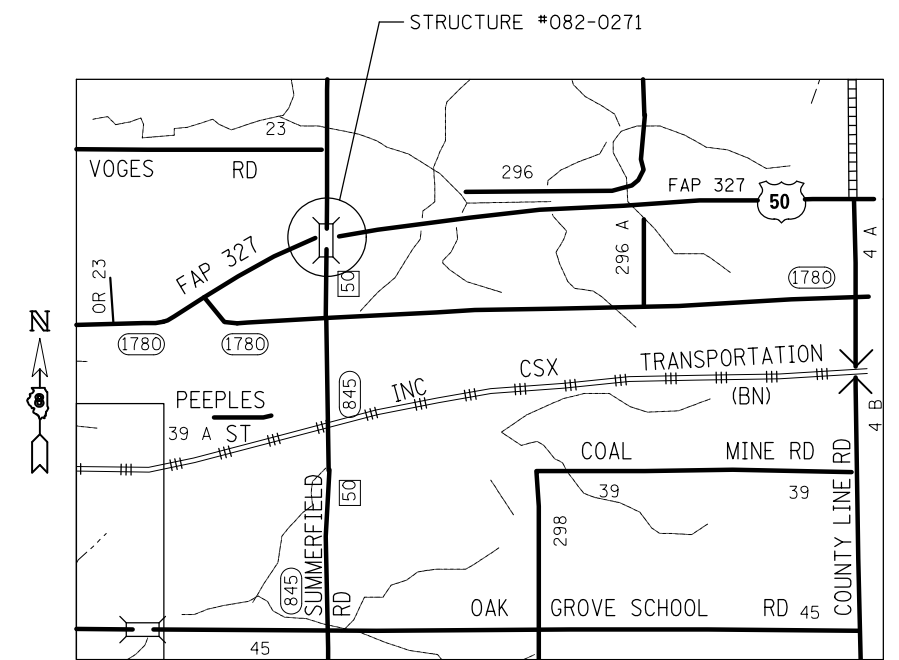
TOTAL BILL OF MATERIALS

ITEM	UNIT	TOTAL
CONCRETE SEALER	SQ FT	8,433

PLAN VIEW

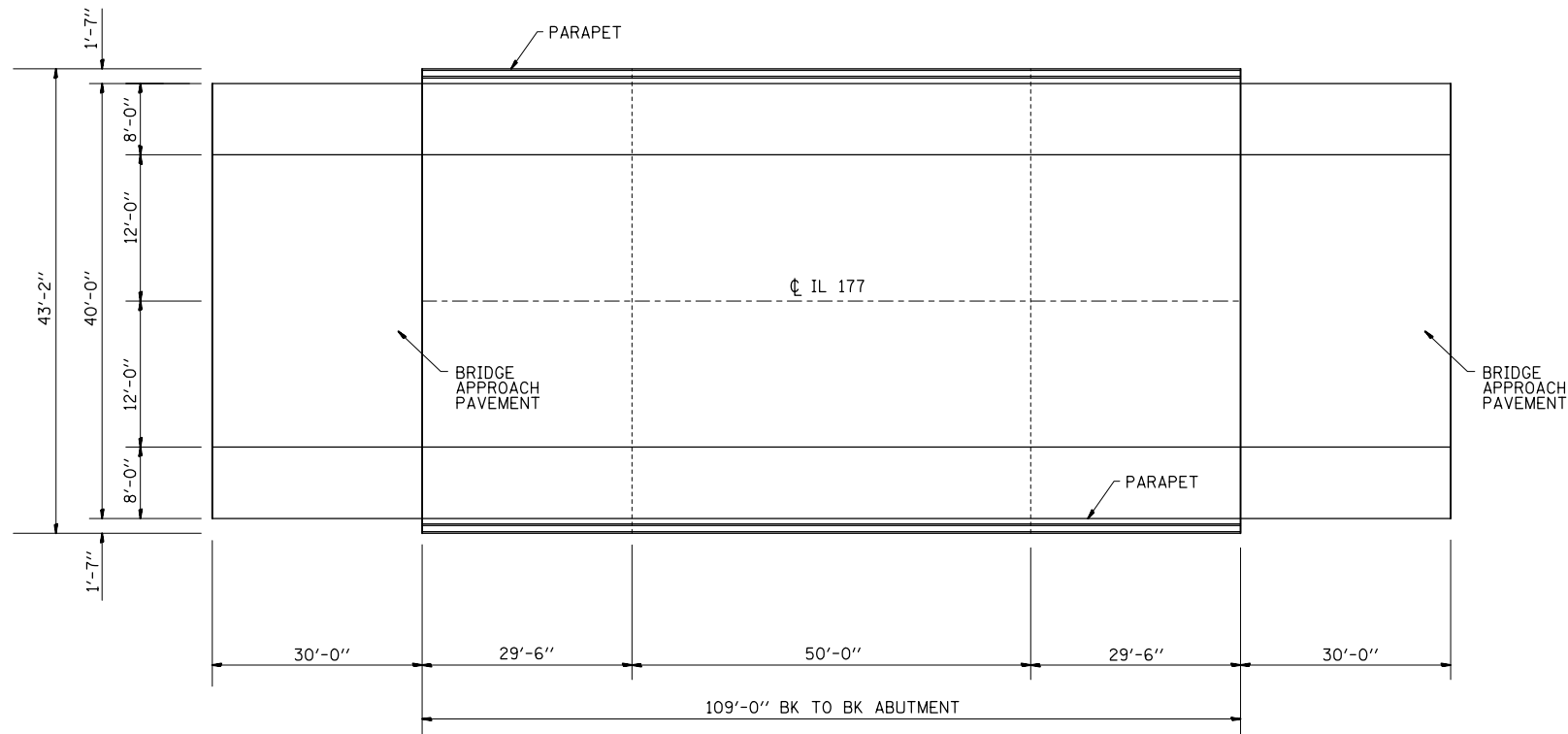


TYPICAL SECTION

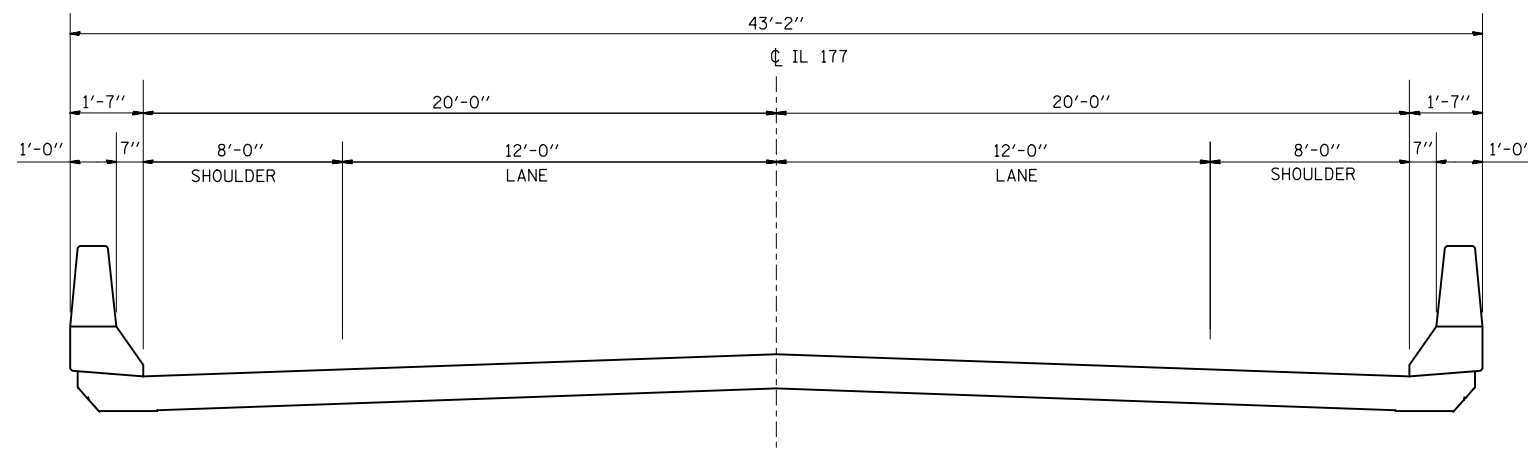


LOCATION MAP

FILE NAME =	USER NAME = Burnsideem	DESIGNED -	REVISED -	<b>STATE OF ILLINOIS DEPARTMENT OF TRANSPORTATION</b>	<b>BRIDGE #082-0271 CARRYING US 50 OVER SUMMERFIELD ROAD PLAN AND SECTION VIEWS</b>	F.A. RTE.	SECTION	COUNTY	TOTAL SHEETS	SHEET NO.	
et:\pw\work\p\dot\burnsideem\d0288219\d876f48-sh-t-plan1.dgn	PLOT SCALE = 100.0000' / 1in.	DRAWN -	REVISED -			VAR	VARIOUS	ST. CLAIR	76	51	
	PLOT DATE = 3/23/2012	CHECKED -	REVISED -			CONTRACT NO. 76F48					
		DATE -	REVISED -			SCALE: SHEET NO. OF SHEETS STA. TO STA. FED. ROAD DIST. NO. ILLINOIS FED. AID PROJECT					



PLAN VIEW

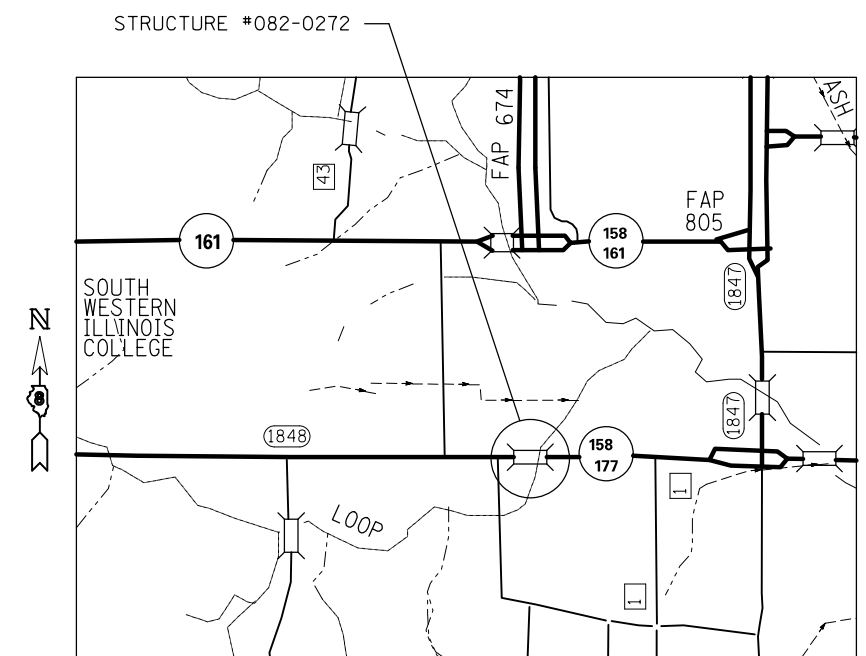


TYPICAL SECTION



TOTAL BILL OF MATERIALS

ITEM	UNIT	TOTAL
CONCRETE SEALER	SQ FT	7,561



LOCATION MAP

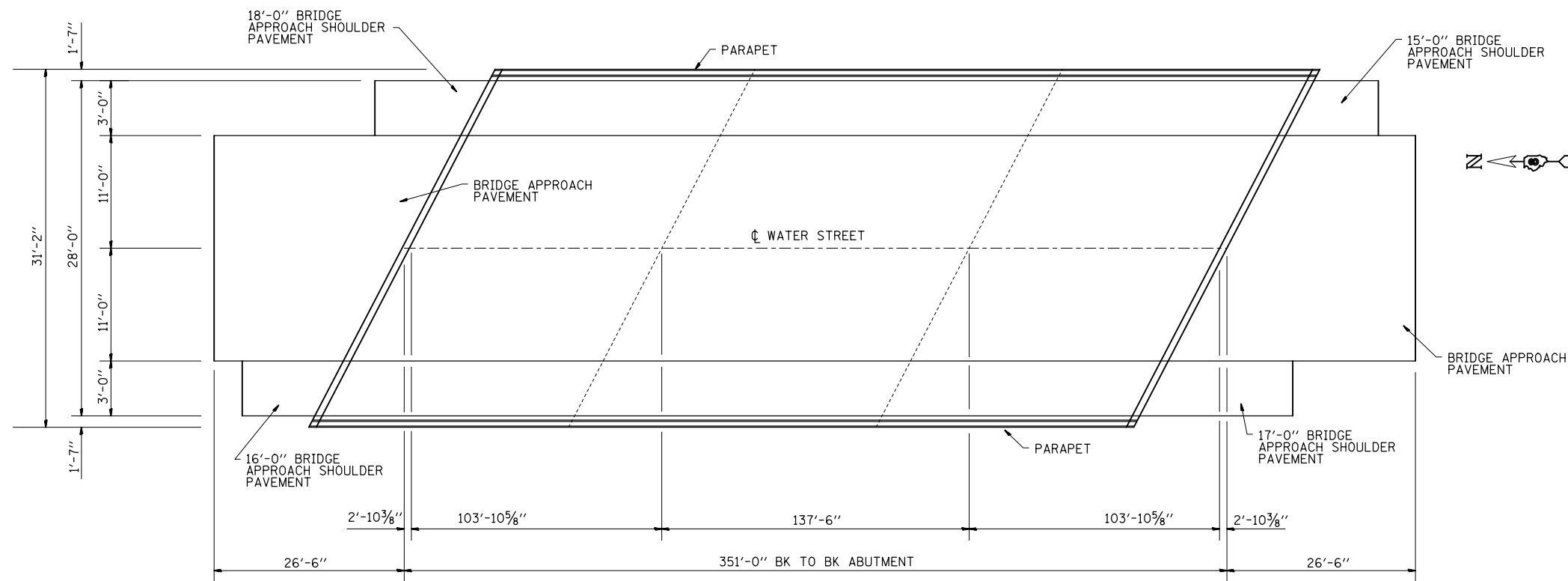
FILE NAME =	USER NAME = Burnsideem	DESIGNED -	REVISED -
et:\pw\work\p\dot\burnsideem\d0288219\d876f48-sht-plan1.dgn		DRAWN -	REVISED -
	PLOT SCALE = 100.0000' / 1in.	CHECKED -	REVISED -
	PLOT DATE = 3/23/2012	DATE -	REVISED -

STATE OF ILLINOIS  
DEPARTMENT OF TRANSPORTATION

BRIDGE #082-0272 IL 177 OVER LOOP CREEK  
PLAN AND SECTION VIEWS

SCALE: SHEET NO. OF SHEETS STA. TO STA.

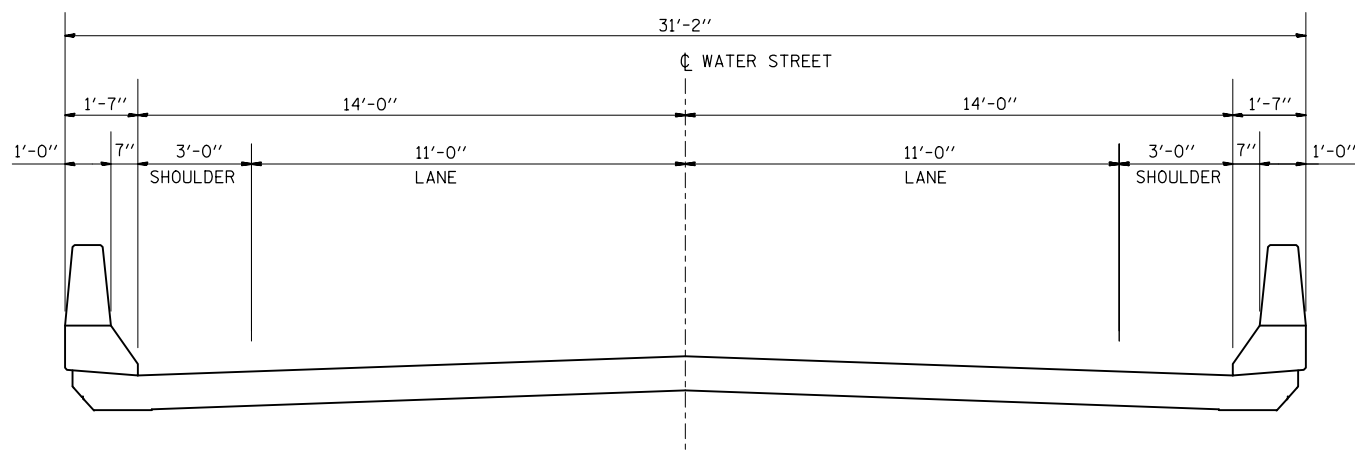
F.A. RTE.	SECTION	COUNTY	TOTAL SHEETS	SHEET NO.
VAR	VARIOUS	ST. CLAIR	76	52
CONTRACT NO. 76F48				
FED. ROAD DIST. NO. ILLINOIS FED. AID PROJECT				



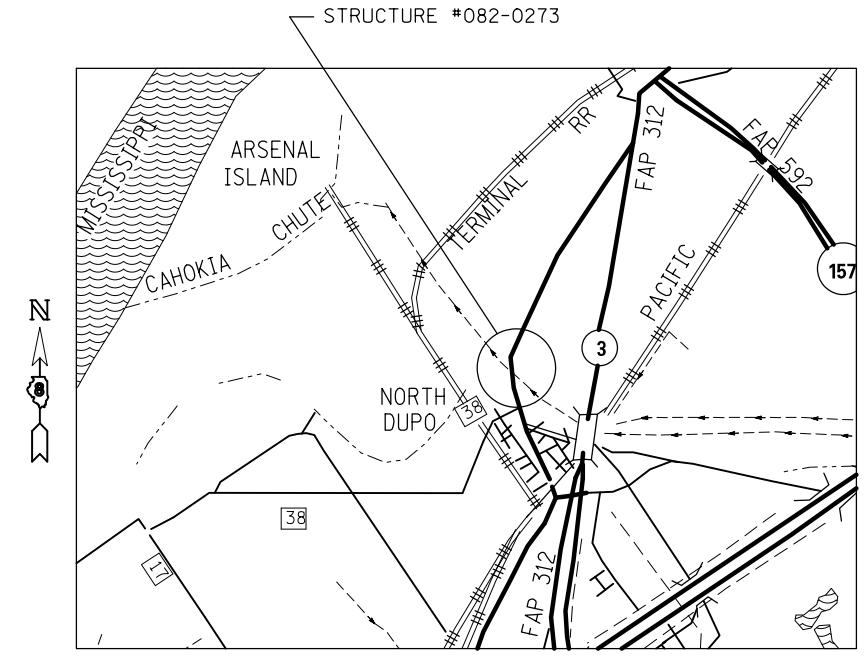
PLAN VIEW

TOTAL BILL OF MATERIALS

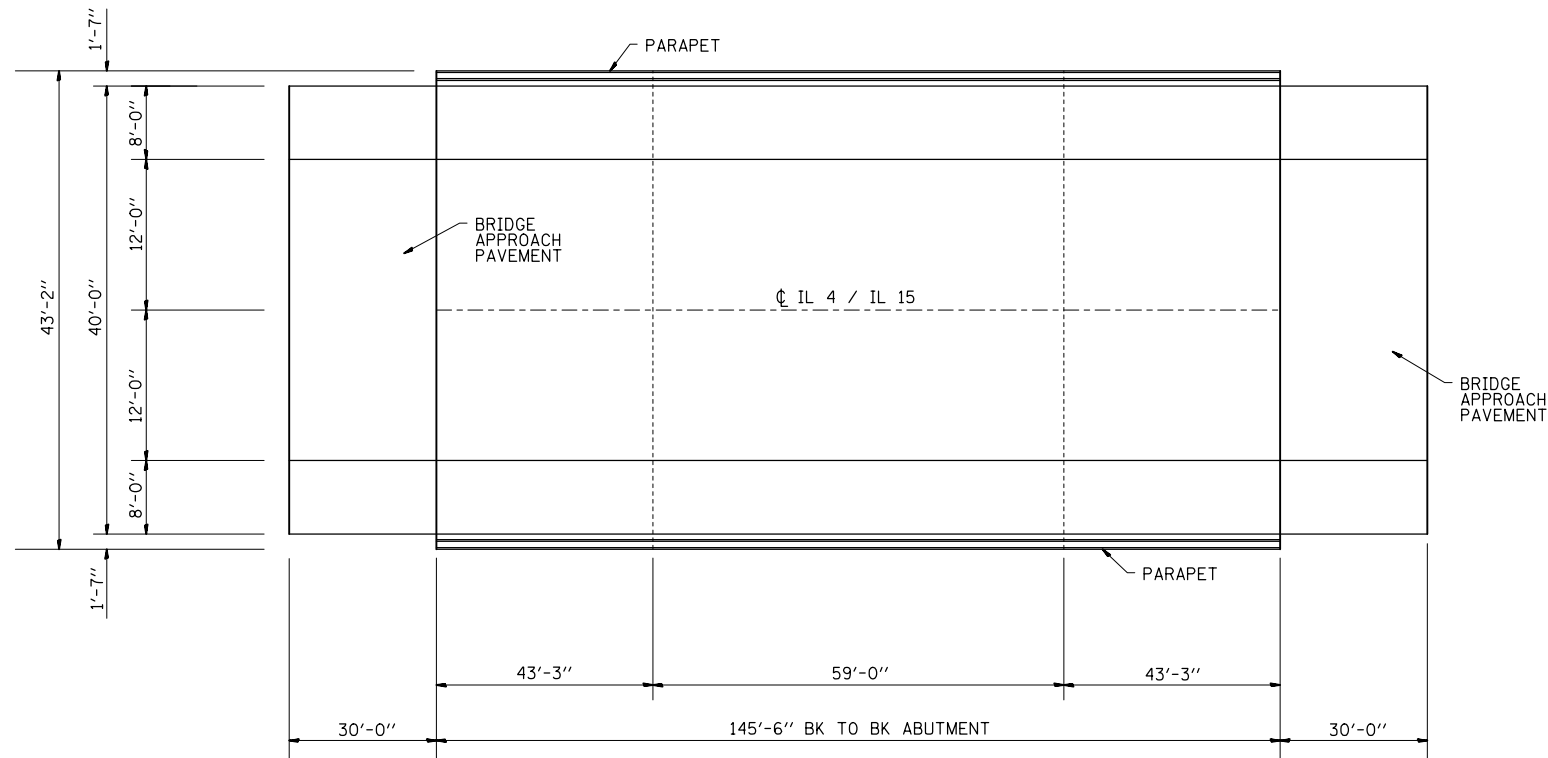
ITEM	UNIT	TOTAL
CONCRETE SEALER	SQ FT	13,771



TYPICAL SECTION

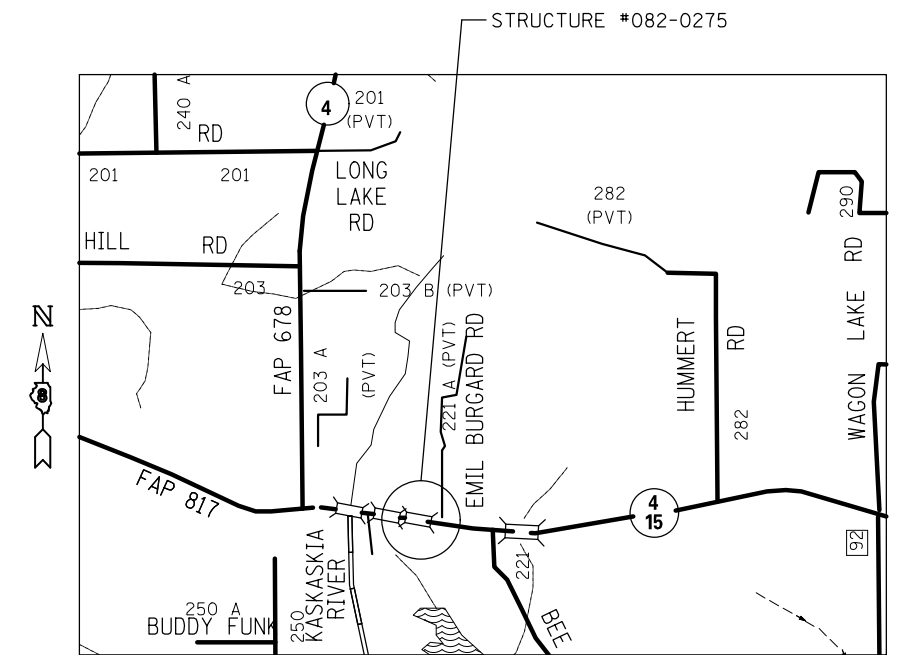
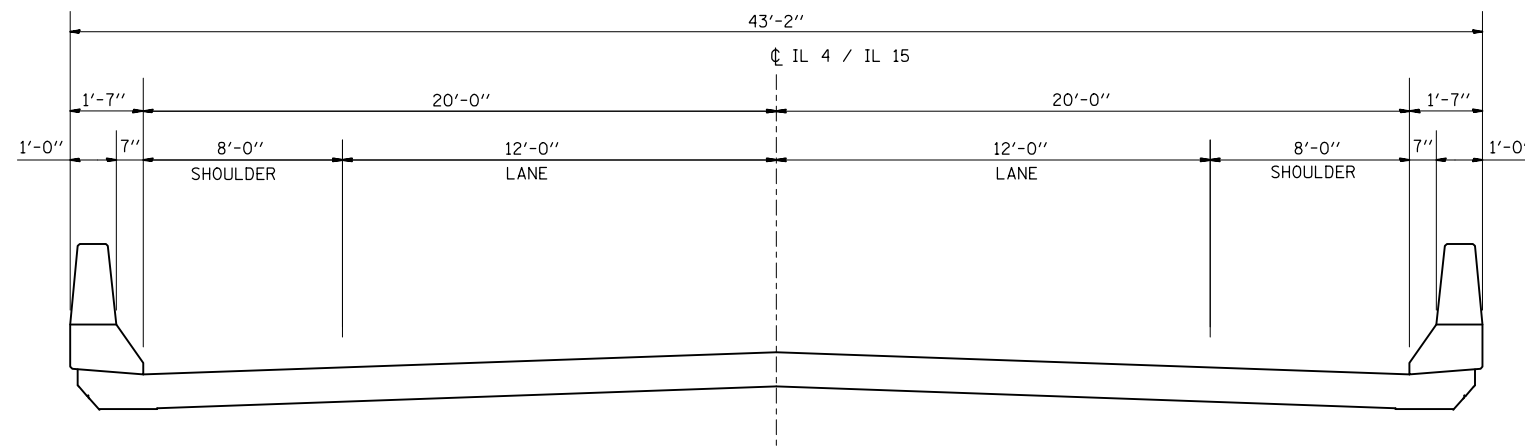


LOCATION MAP



TOTAL BILL OF MATERIALS

ITEM	UNIT	TOTAL
CONCRETE SEALER	SQ FT	9,289



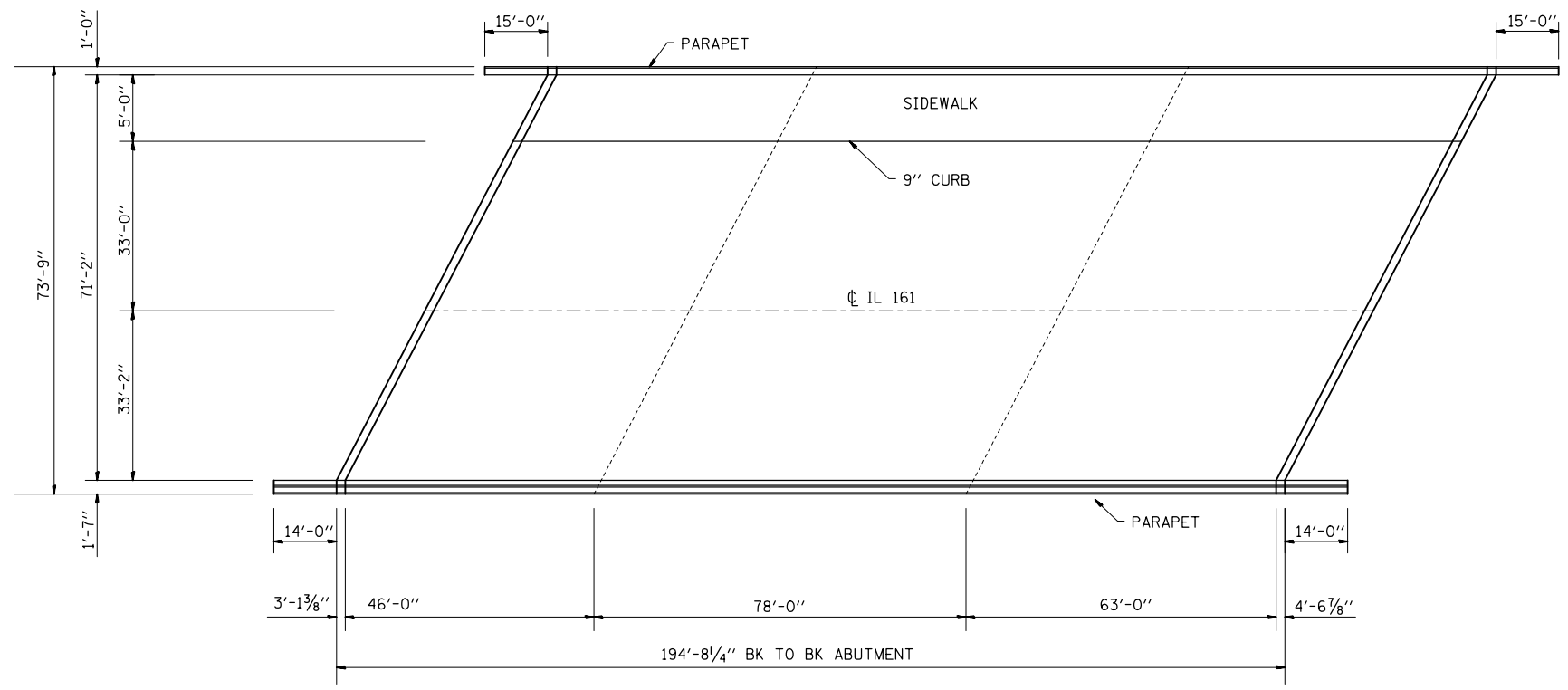
FILE NAME =	USER NAME = Burnsideem	DESIGNED -	REVISED -
et:\pw\work\p\dot\burnsideem\d0288219\d876f48-sht-plan1.dgn		DRAWN -	REVISED -
	PLOT SCALE = 100.0000' / 1in.	CHECKED -	REVISED -
	PLOT DATE = 3/23/2012	DATE -	REVISED -

STATE OF ILLINOIS  
DEPARTMENT OF TRANSPORTATION

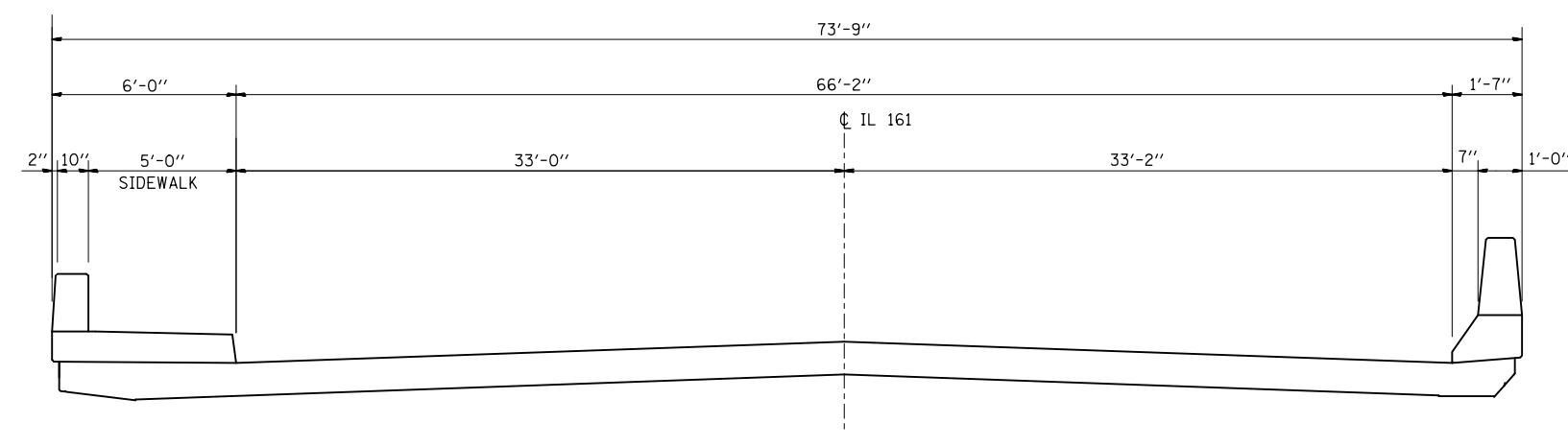
BRIDGE #082-0275 CARRYING IL 4 / IL 15 OVER KASKASKIA OVERFLOW  
PLAN AND SECTION VIEWS

SCALE: SHEET NO. OF SHEETS STA. TO STA.


F.A. RTE.	SECTION	COUNTY	TOTAL SHEETS	SHEET NO.
VAR	VARIOUS	ST. CLAIR	76	54
CONTRACT NO. 76F48				
FED. ROAD DIST. NO. ILLINOIS FED. AID PROJECT				



PLAN VIEW

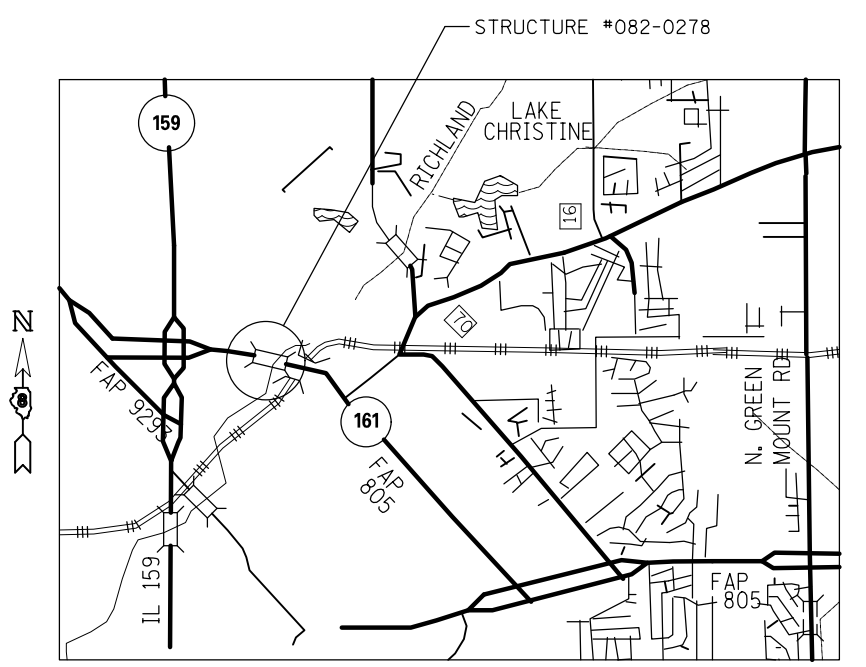


TYPICAL SECTION



TOTAL BILL OF MATERIALS

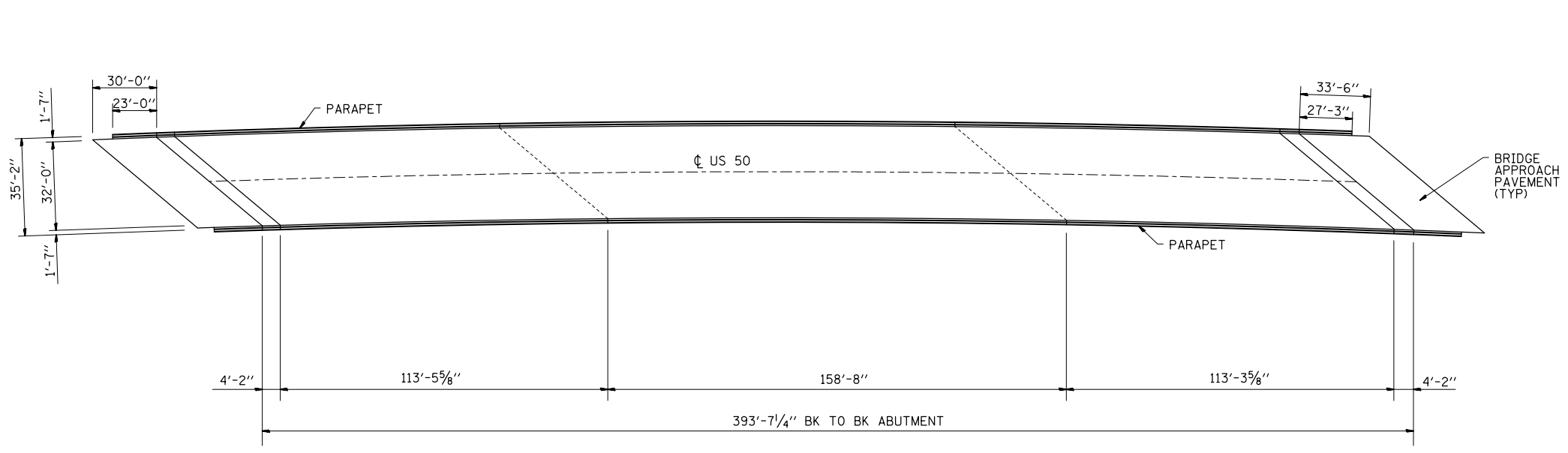
ITEM	UNIT	TOTAL
CONCRETE SEALER	SQ FT	15,400



LOCATION MAP





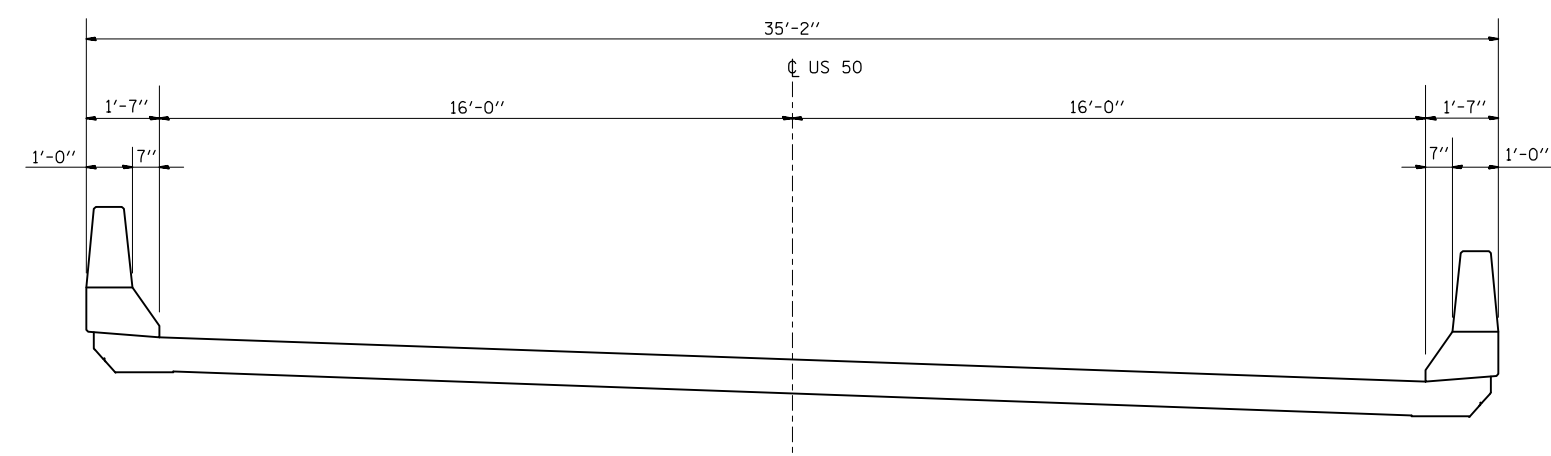


PLAN VIEW

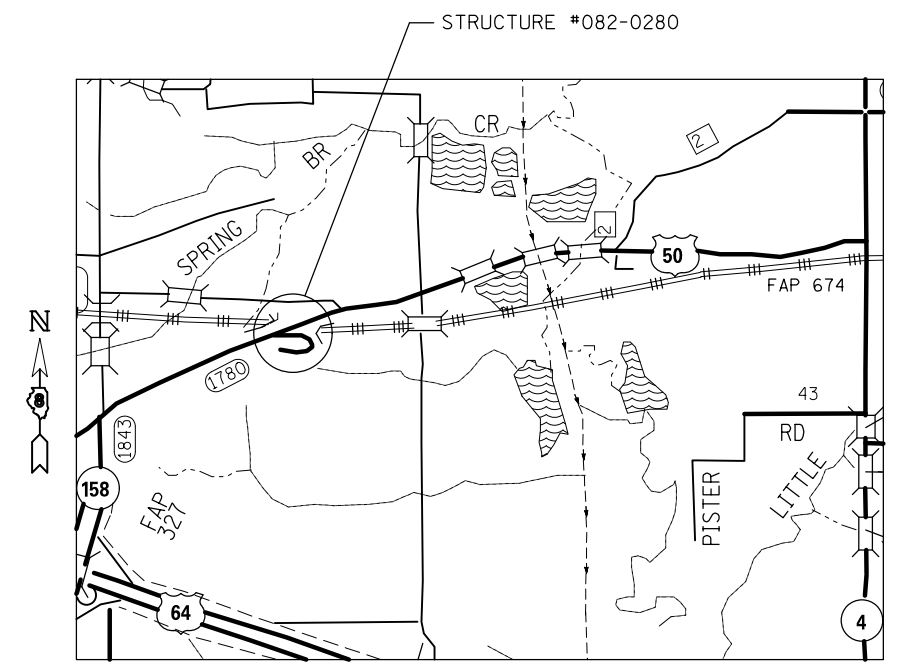


TOTAL BILL OF MATERIALS

ITEM	UNIT	TOTAL
CONCRETE SEALER	SQ FT	17,888

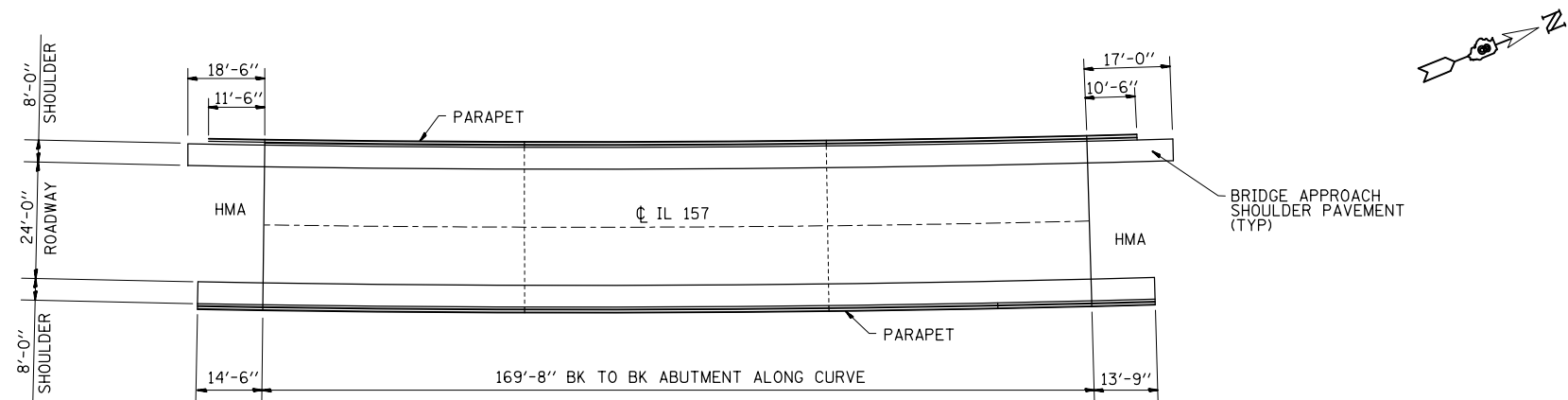


TYPICAL SECTION



LOCATION MAP

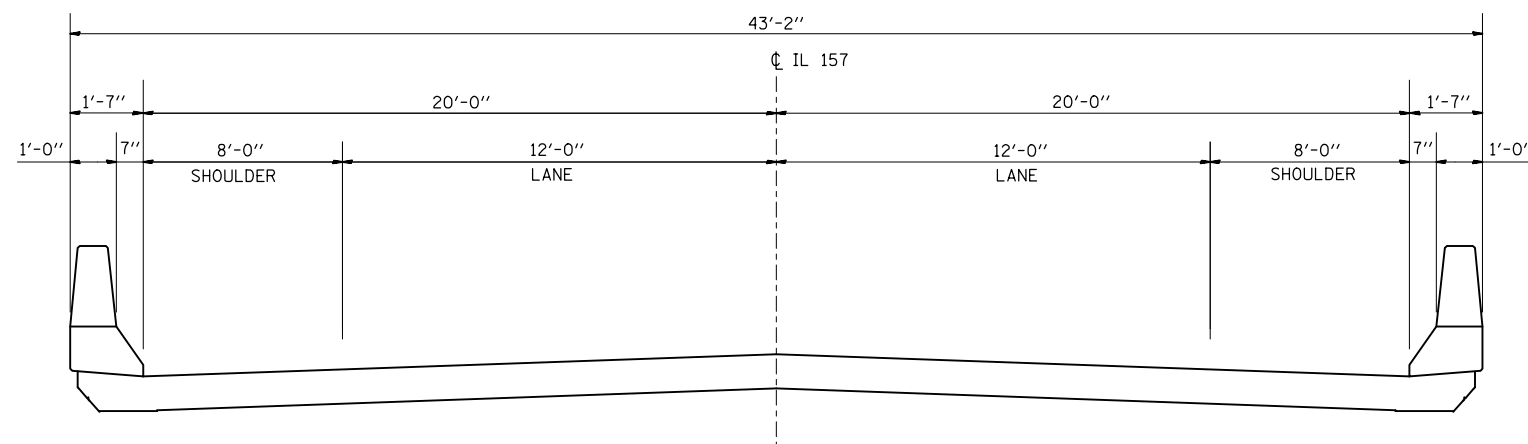
FILE NAME =	USER NAME = burnsideem	DESIGNED -	REVISED -	<b>STATE OF ILLINOIS DEPARTMENT OF TRANSPORTATION</b>	<b>BRIDGE #082-0280 CARRYING US 50 OVER B&amp;O RAILROAD PLAN AND SECTION VIEWS</b>			F.A. RTE.	SECTION	COUNTY	TOTAL SHEETS	SHEET NO.
et:\pwork\pwork\burnsideem\d0288219\d0288219-76f48-sht-plan1.dgn	PLOT SCALE = 100.0000' / 1in.	DRAWN -	REVISED -					VAR	VARIOUS	ST. CLAIR	76	57
	PLOT DATE = 3/23/2012	CHECKED -	REVISED -		CONTRACT NO. 76F48							
		DATE -	REVISED -		SCALE:	SHEET NO.	OF SHEETS	STA.	TO STA.	FED. ROAD DIST. NO.	ILLINOIS FED. AID PROJECT	



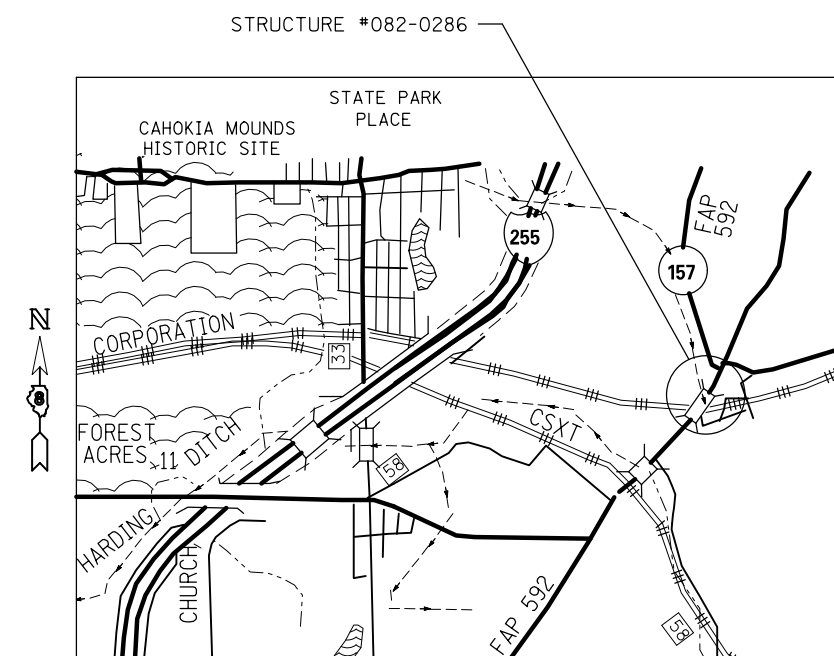
PLAN VIEW

TOTAL BILL OF MATERIALS

ITEM	UNIT	TOTAL
CONCRETE SEALER	SQ FT	8,728



TYPICAL SECTION



LOCATION MAP

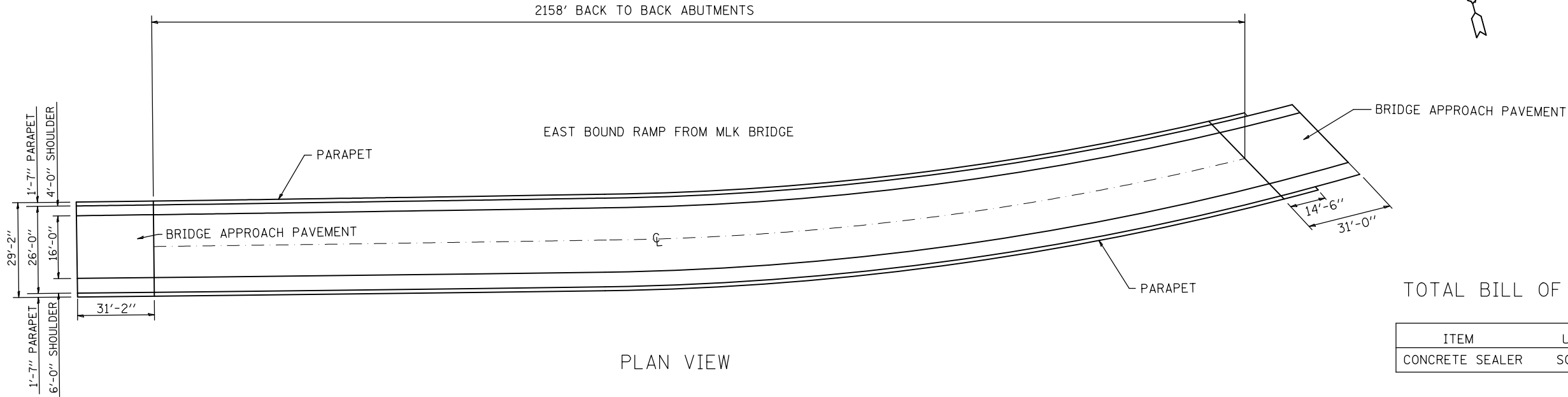
FILE NAME =	USER NAME = Burnsideem	DESIGNED -	REVISED -
et:\pw\work\p1dot\burnsideem\d0288219\d876f48-sh-t-plan1.dgn		DRAWN -	REVISED -
	PLOT SCALE = 100.0000' / 1in.	CHECKED -	REVISED -
	PLOT DATE = 3/23/2012	DATE -	REVISED -

STATE OF ILLINOIS  
DEPARTMENT OF TRANSPORTATION

BRIDGE #082-0286 CARRYING IL 157 OVER CANTEEN CREEK  
PLAN AND SECTION VIEWS

SCALE: SHEET NO. OF SHEETS STA. TO STA.

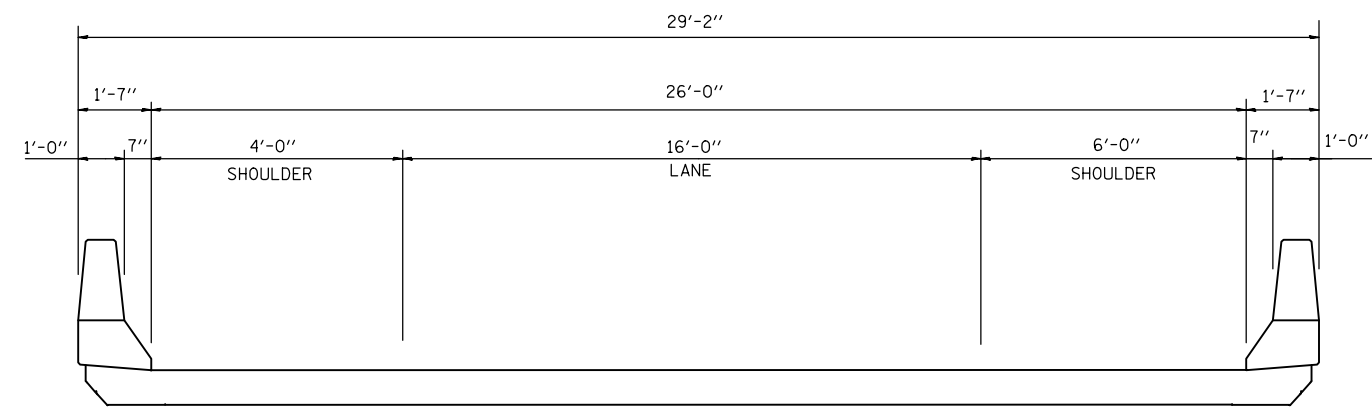
F.A. RTE.	SECTION	COUNTY	TOTAL SHEETS	SHEET NO.
VAR	VARIOUS	ST. CLAIR	76	58
CONTRACT NO. 76F48				
FED. ROAD DIST. NO. ILLINOIS FED. AID PROJECT				



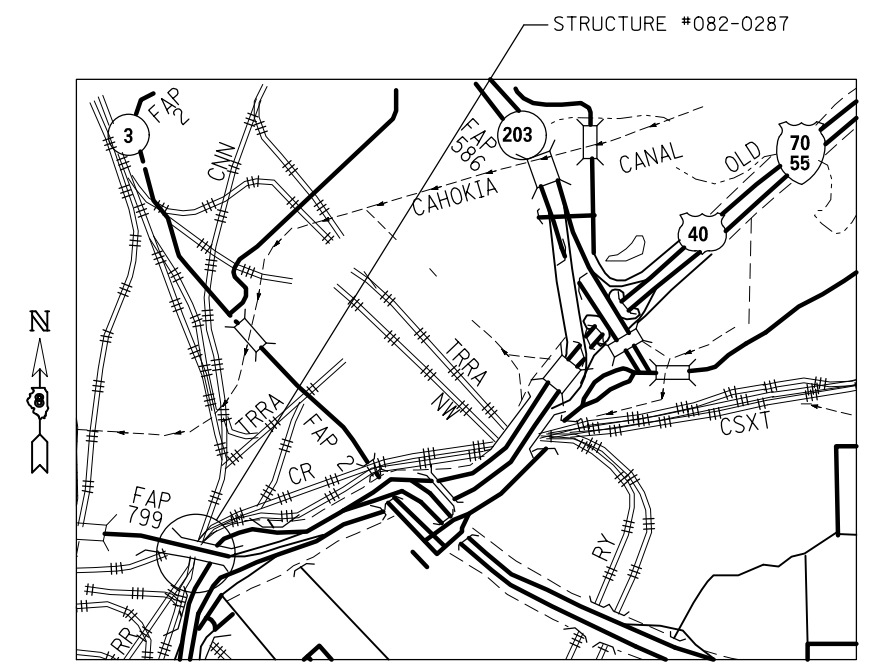
PLAN VIEW

TOTAL BILL OF MATERIALS

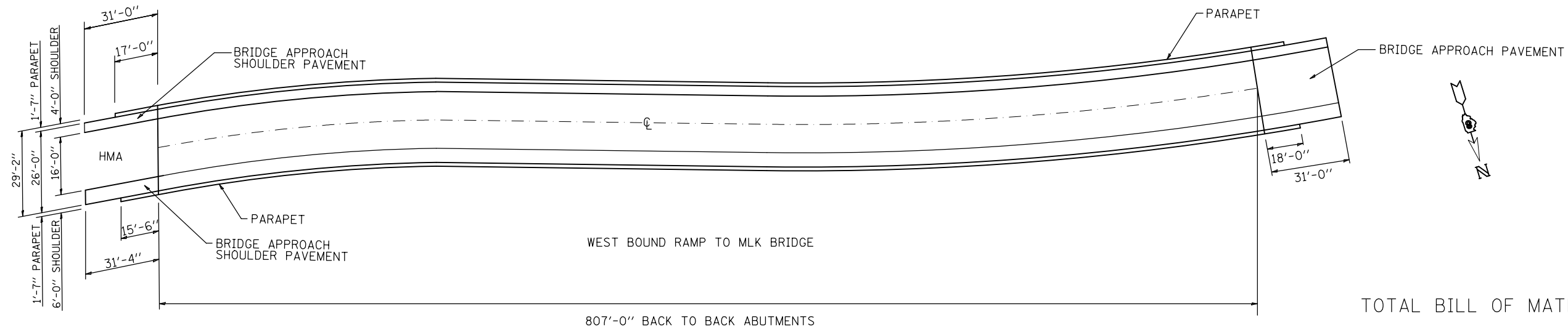
ITEM	UNIT	TOTAL
CONCRETE SEALER	SQ FT	73,913



TYPICAL SECTION



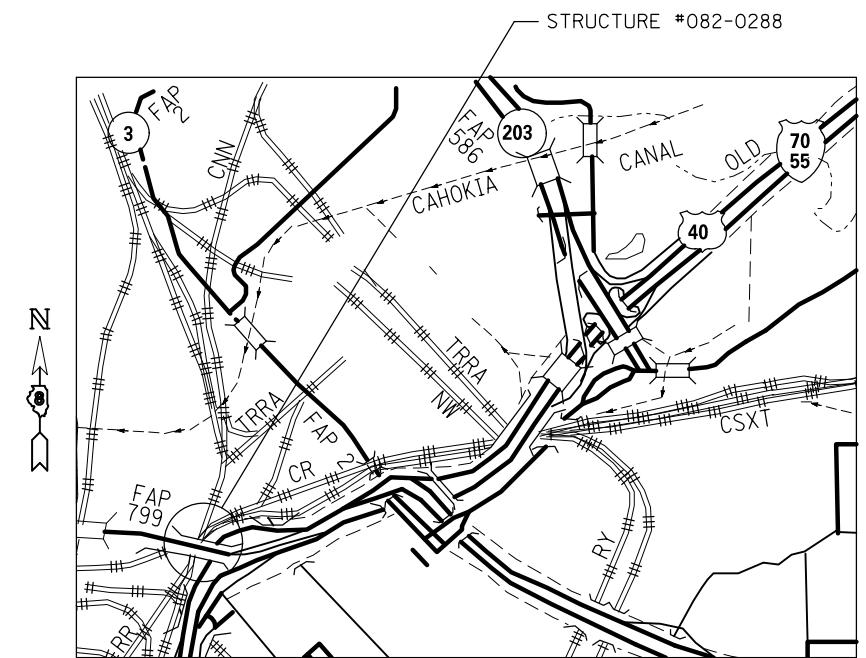
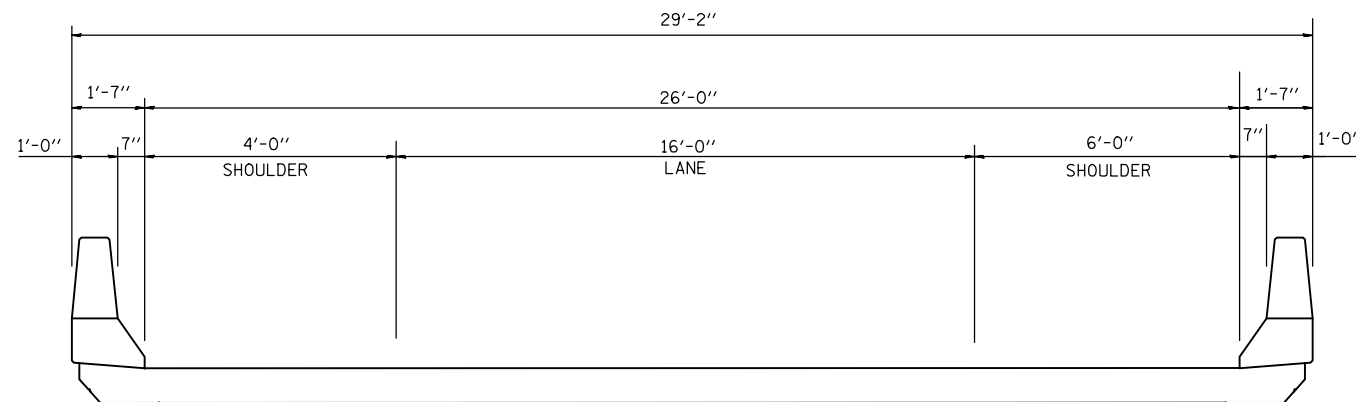
LOCATION MAP



807'-0" BACK TO BACK ABUTMENTS

TOTAL BILL OF MATERIALS

ITEM	UNIT	TOTAL
CONCRETE SEALER	SQ FT	28,270



FILE NAME =	USER NAME = Burnsideem	DESIGNED -	REVISED -
et:\pw\work\p\dot\burnsideem\d0288219\d876f48-sht-plan1.dgn		DRAWN -	REVISED -
	PLOT SCALE = 100.0000' / 1in.	CHECKED -	REVISED -
	PLOT DATE = 3/23/2012	DATE -	REVISED -

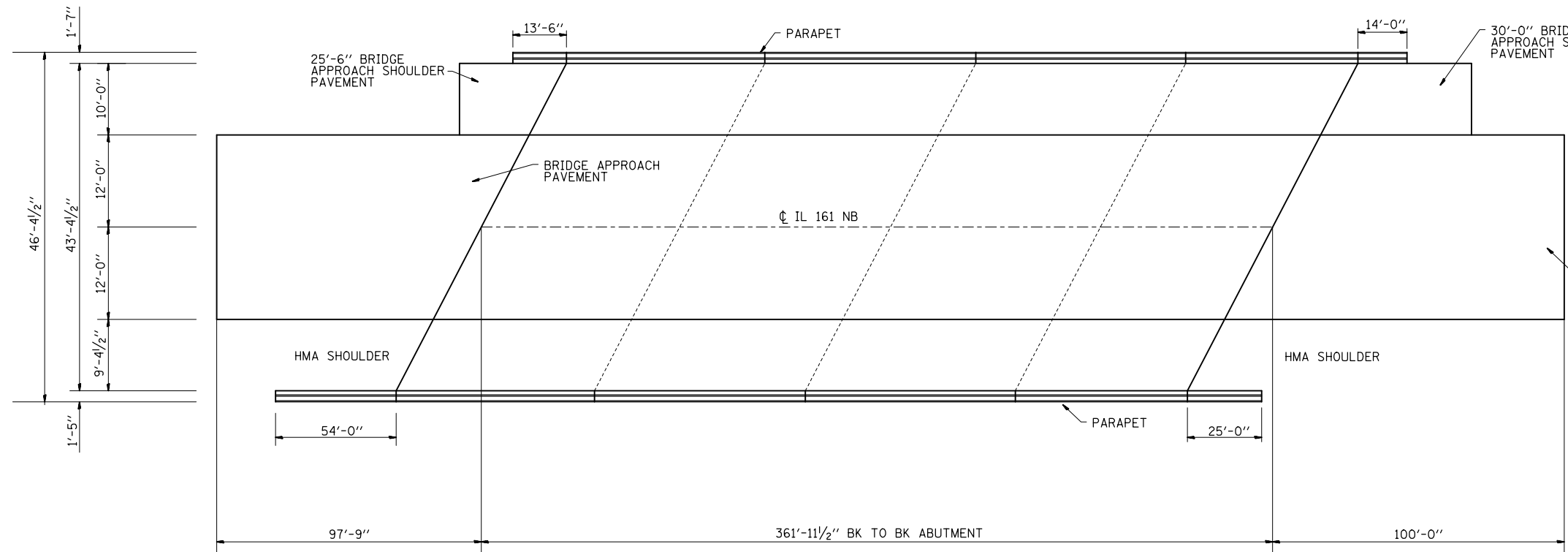
STATE OF ILLINOIS  
DEPARTMENT OF TRANSPORTATION

BRIDGE #082-0288 WB RAMP TO MLK OVER RR & MISSOURI AVE  
PLAN AND SECTION VIEWS

SCALE: SHEET NO. OF SHEETS STA. TO STA.

F.A. RTE.	SECTION	COUNTY	TOTAL SHEETS	SHEET NO.
VAR	VARIOUS	ST. CLAIR	76	60
FED. ROAD DIST. NO.			ILLINOIS FED. AID PROJECT	
			CONTRACT NO. 76F48	

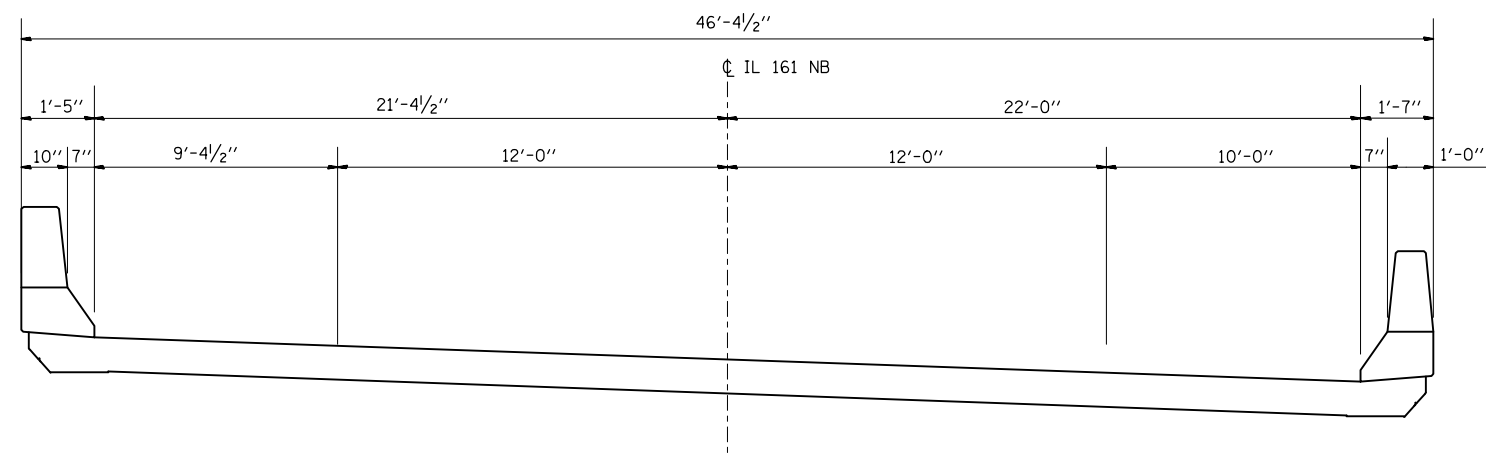




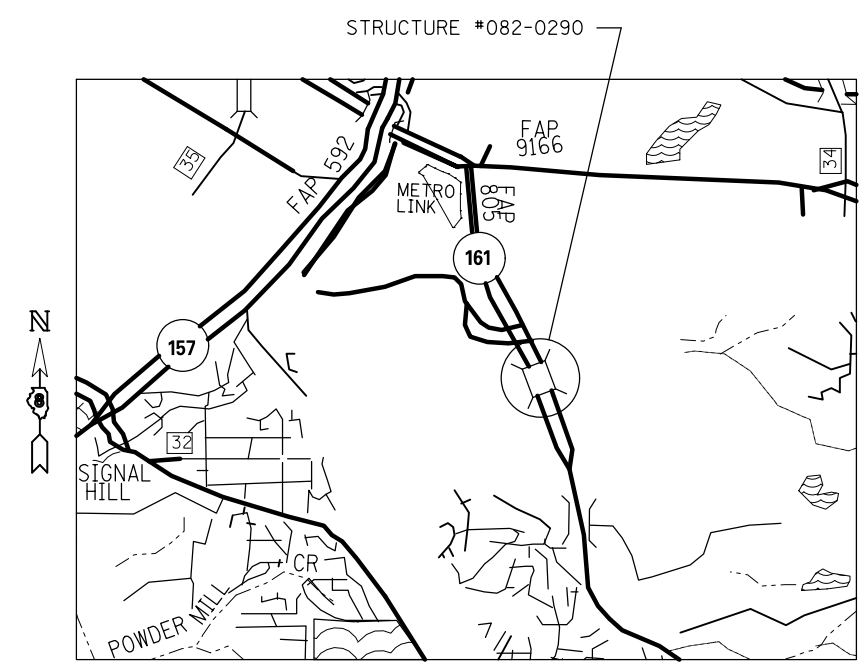
TOTAL BILL OF MATERIALS

ITEM	UNIT	TOTAL
CONCRETE SEALER	SQ FT	24,052

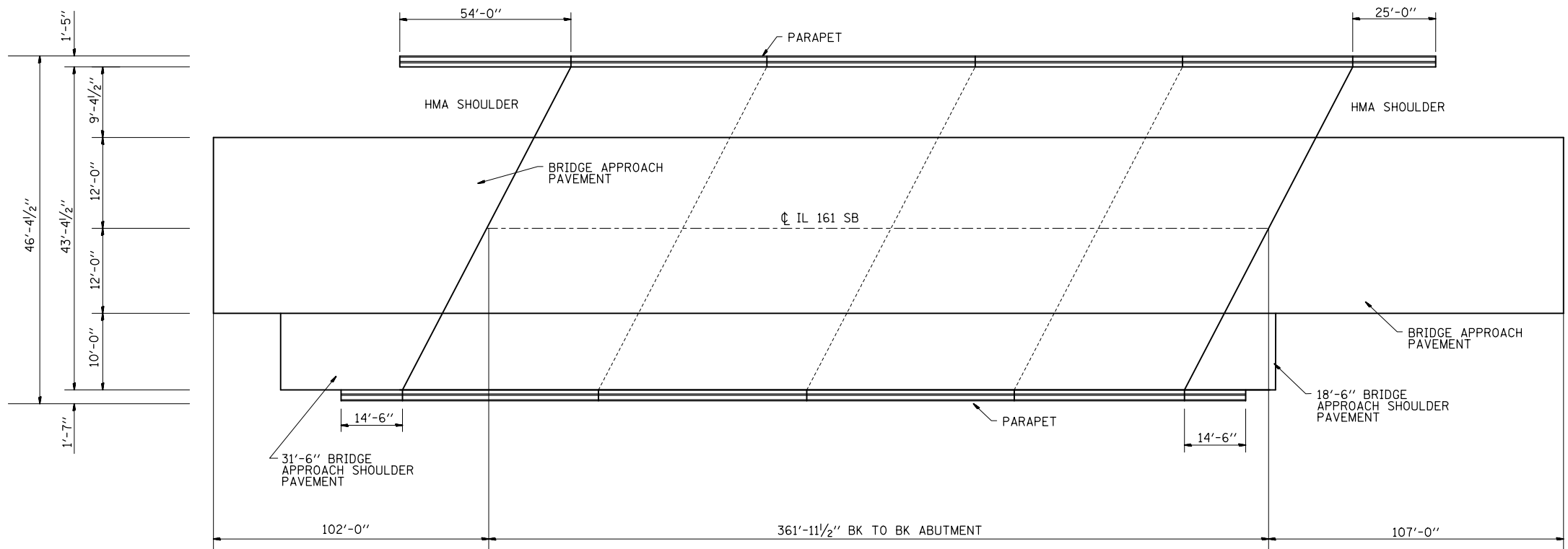
PLAN VIEW



TYPICAL SECTION (LOOKING NORTH)



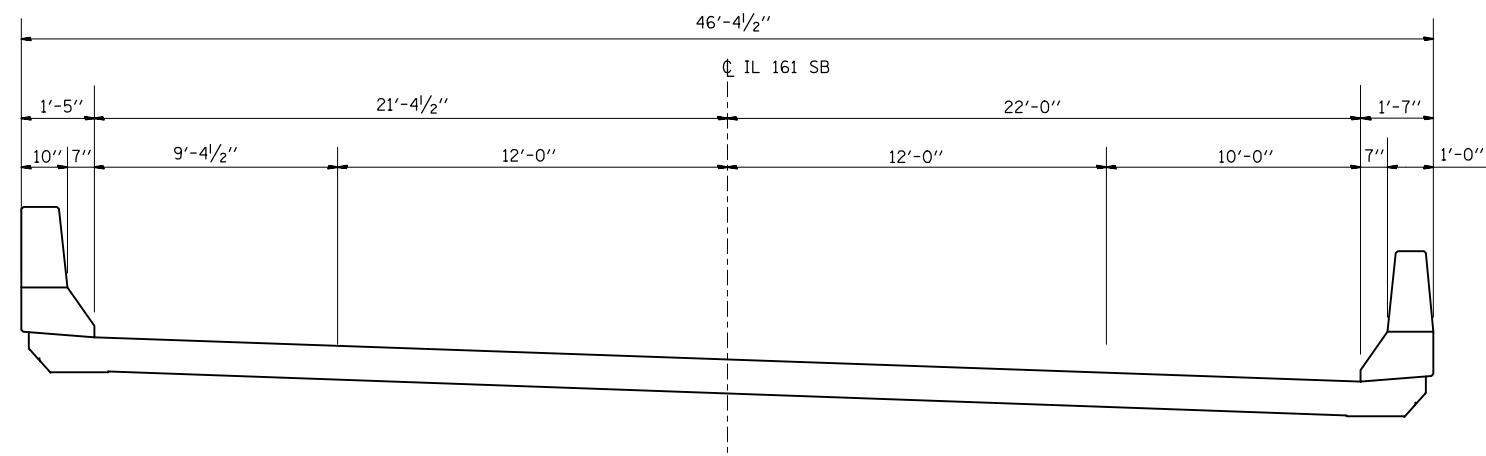
LOCATION MAP



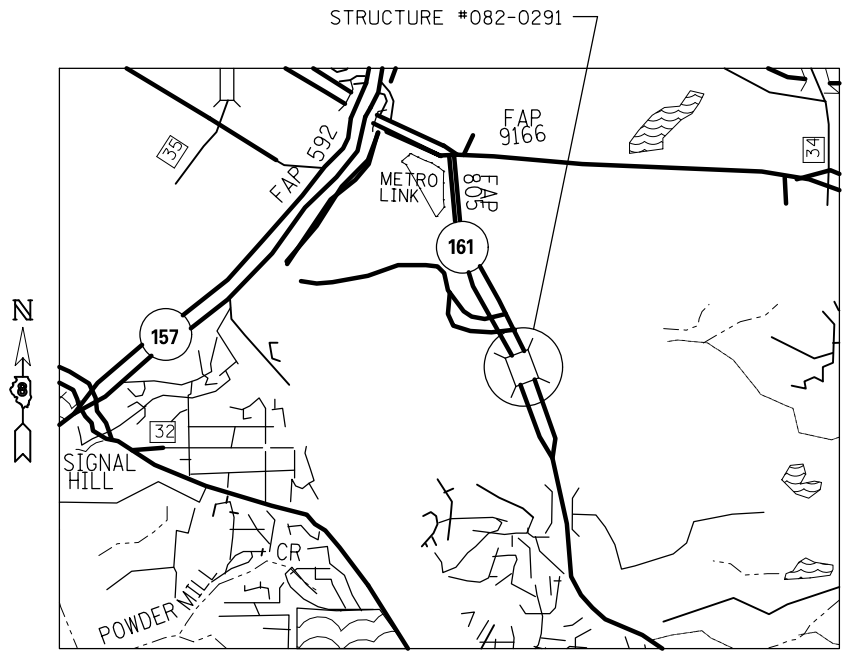
TOTAL BILL OF MATERIALS

ITEM	UNIT	TOTAL
CONCRETE SEALER	SQ FT	24,272

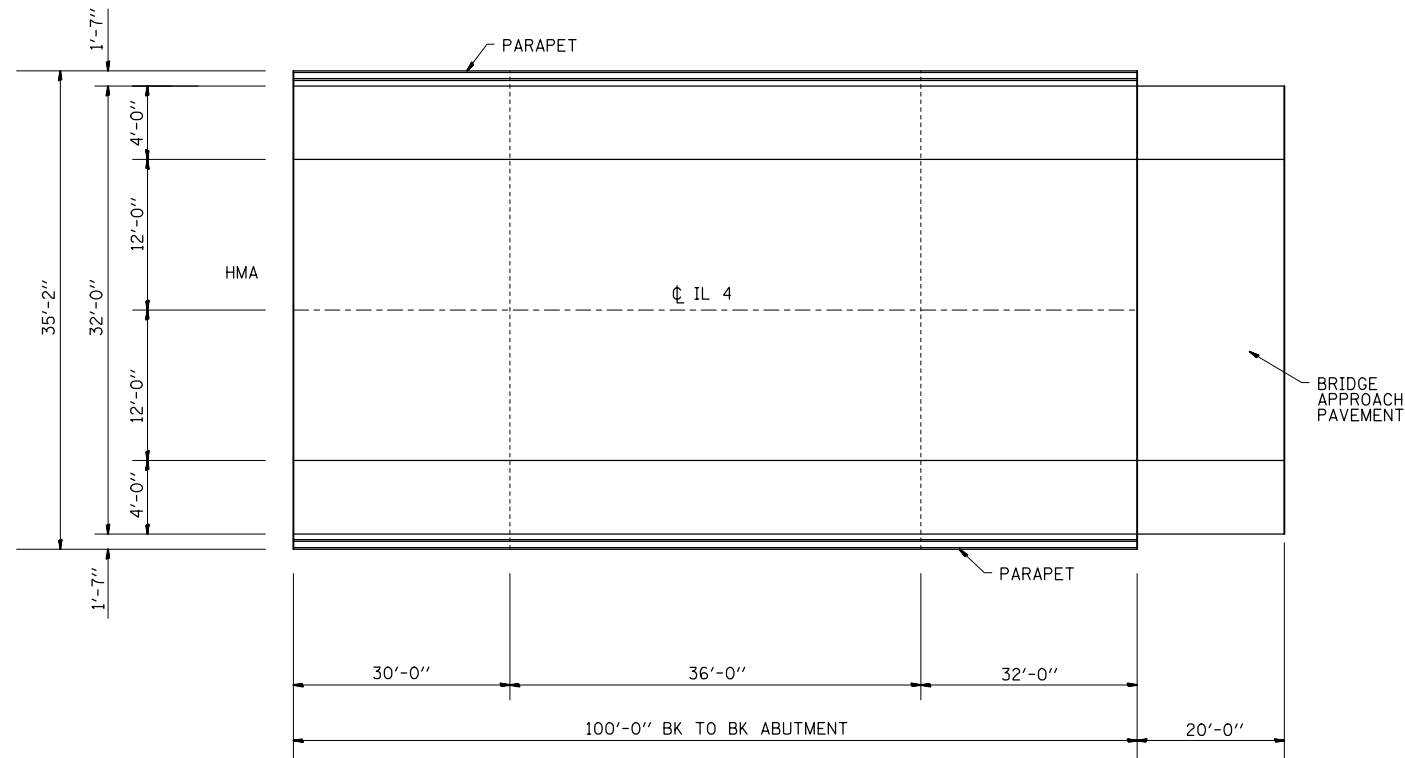
PLAN VIEW



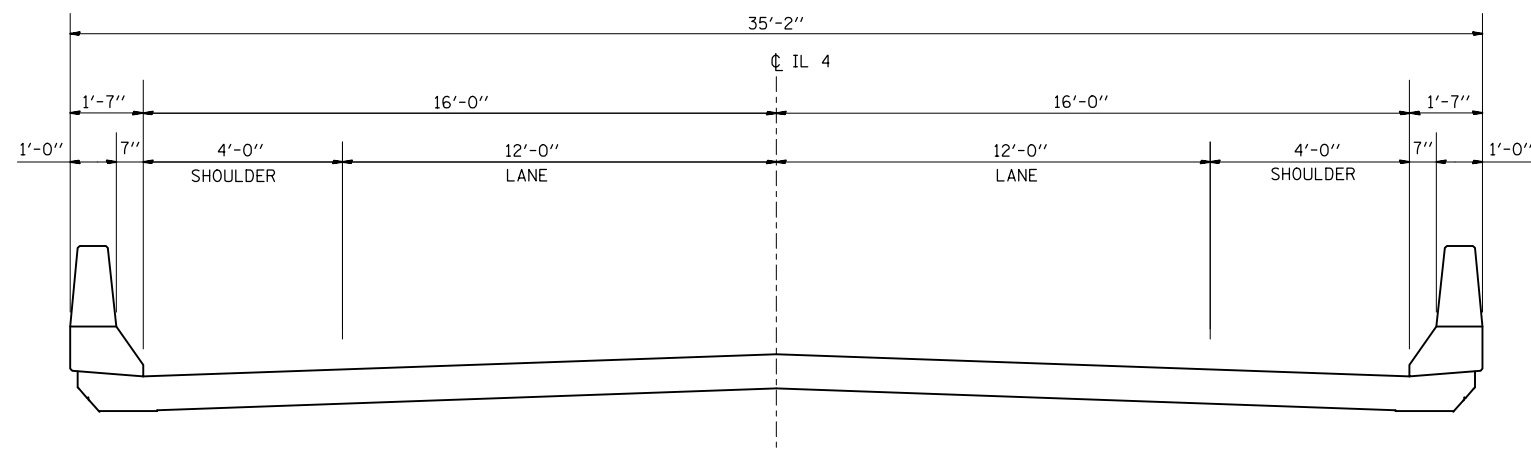
TYPICAL SECTION (LOOKING SOUTH)



LOCATION MAP



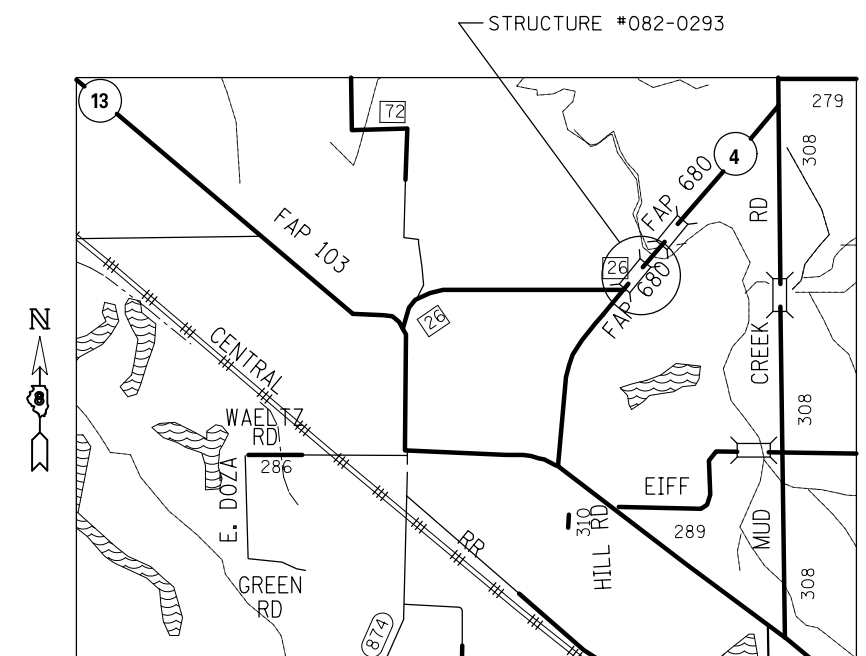
PLAN VIEW



TYPICAL SECTION

TOTAL BILL OF MATERIALS

ITEM	UNIT	TOTAL
CONCRETE SEALER	SQ FT	4,575



LOCATION MAP

FILE NAME =	USER NAME = Burnsideem	DESIGNED -	REVISED -
et:\pw\work\p1dot\burnsideem\d0288219\d076f48-sht-plan1.dgn		DRAWN -	REVISED -
	PLOT SCALE = 100.0000' / 1in.	CHECKED -	REVISED -
	PLOT DATE = 3/23/2012	DATE -	REVISED -

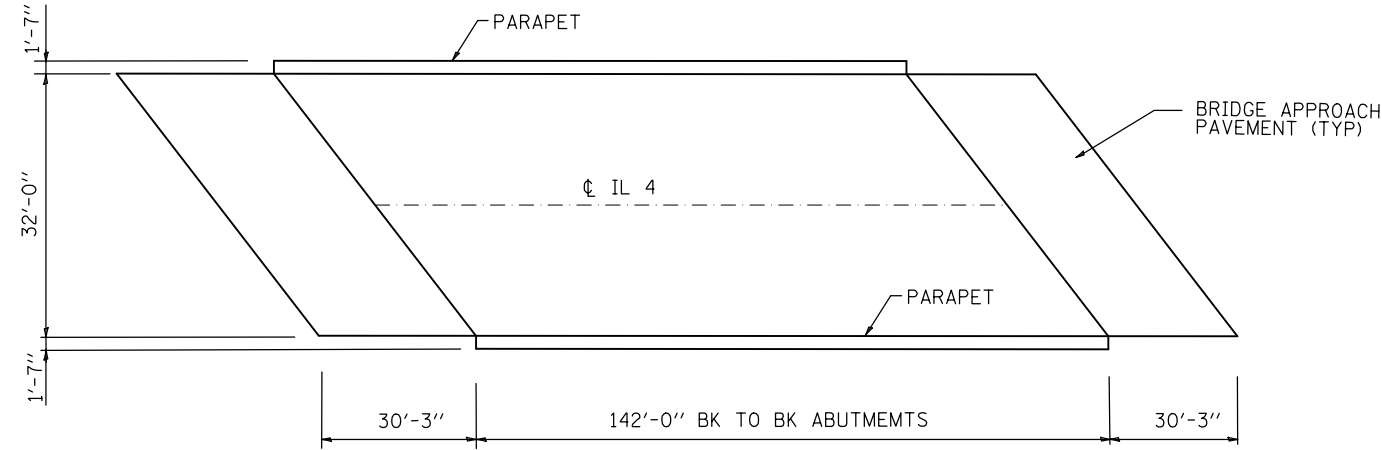
STATE OF ILLINOIS  
DEPARTMENT OF TRANSPORTATION

BRIDGE #082-0293 CARRYING IL 4 OVER MUD CREEK  
PLAN AND SECTION VIEWS

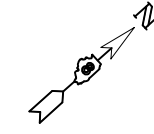
SCALE: SHEET NO. OF SHEETS STA. TO STA.

F.A. RTE.	SECTION	COUNTY	TOTAL SHEETS	SHEET NO.
VAR	VARIOUS	ST. CLAIR	76	64
FED. ROAD DIST. NO.			ILLINOIS FED. AID PROJECT	
CONTRACT NO. 76F48				



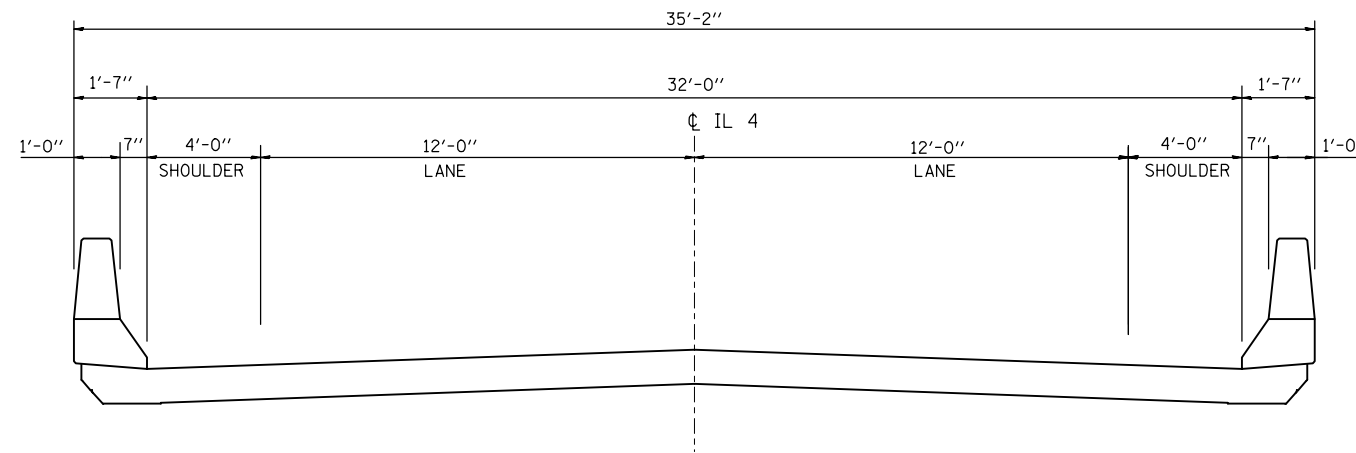


PLAN VIEW

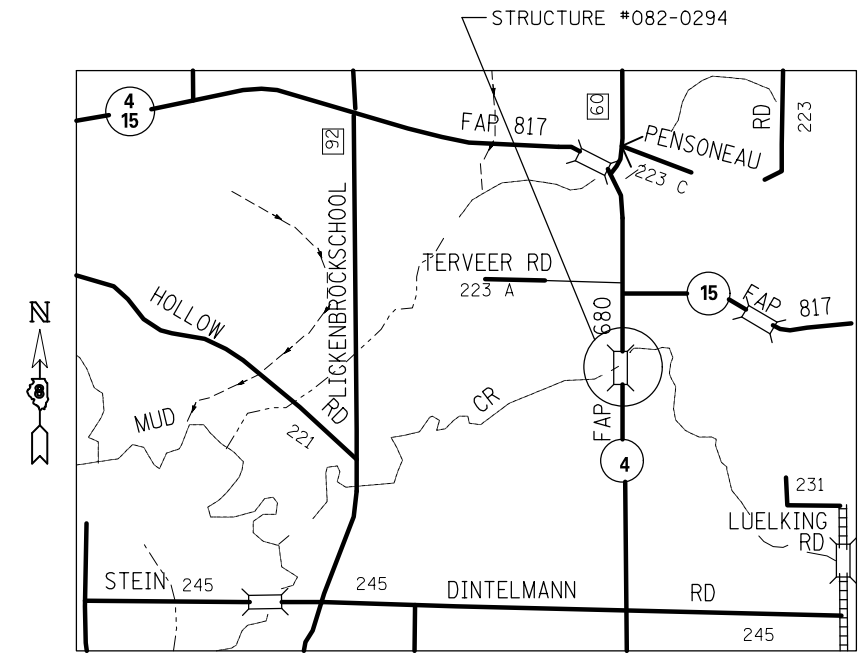


TOTAL BILL OF MATERIALS

ITEM	UNIT	TOTAL
CONCRETE SEALER	SQ FT	7,524



TYPICAL SECTION



LOCATION MAP

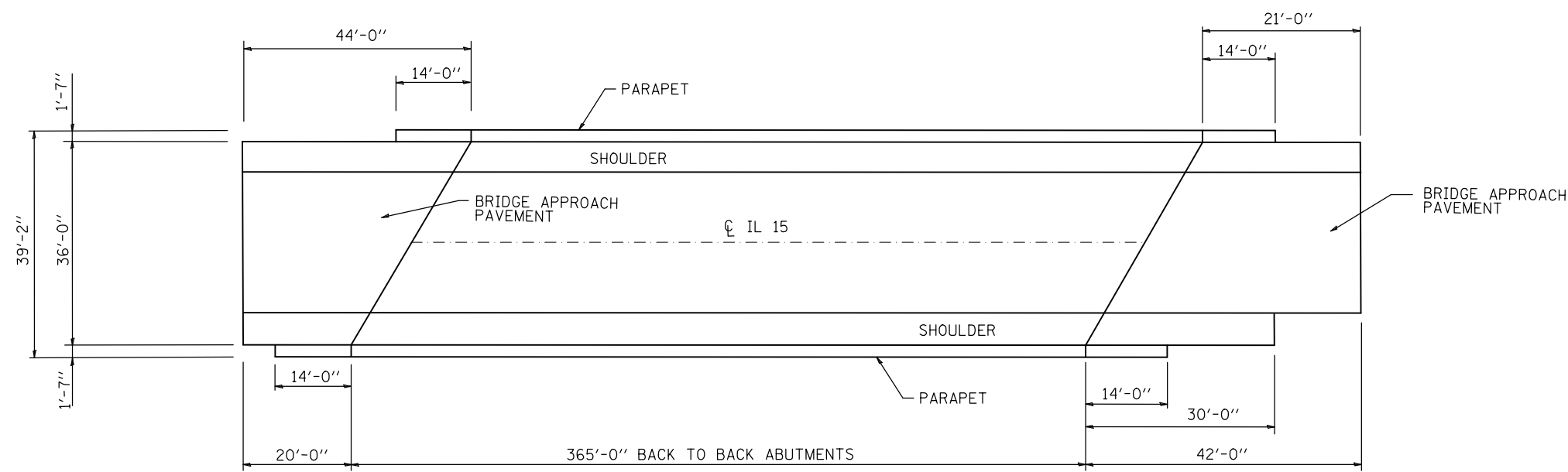
FILE NAME =	USER NAME = Burnsdeem	DESIGNED -	REVISED -
et:\pw\work\p\dot\burnsdeem\d0288219\d876f48-sh-t-plan1.dgn		DRAWN -	REVISED -
	PLOT SCALE = 100.0000' / 1in.	CHECKED -	REVISED -
	PLOT DATE = 3/23/2012	DATE -	REVISED -

STATE OF ILLINOIS  
DEPARTMENT OF TRANSPORTATION

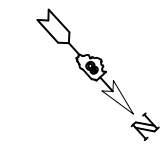
BRIDGE #082-0294 CARRYING IL 4 OVER LITTLE MUD CREEK  
PLAN AND SECTION VIEWS

SCALE: SHEET NO. OF SHEETS STA. TO STA.

F.A. RTE.	SECTION	COUNTY	TOTAL SHEETS	SHEET NO.
VAR	VARIOUS	ST. CLAIR	76	65
CONTRACT NO. 76F48				
FED. ROAD DIST. NO. ILLINOIS FED. AID PROJECT				

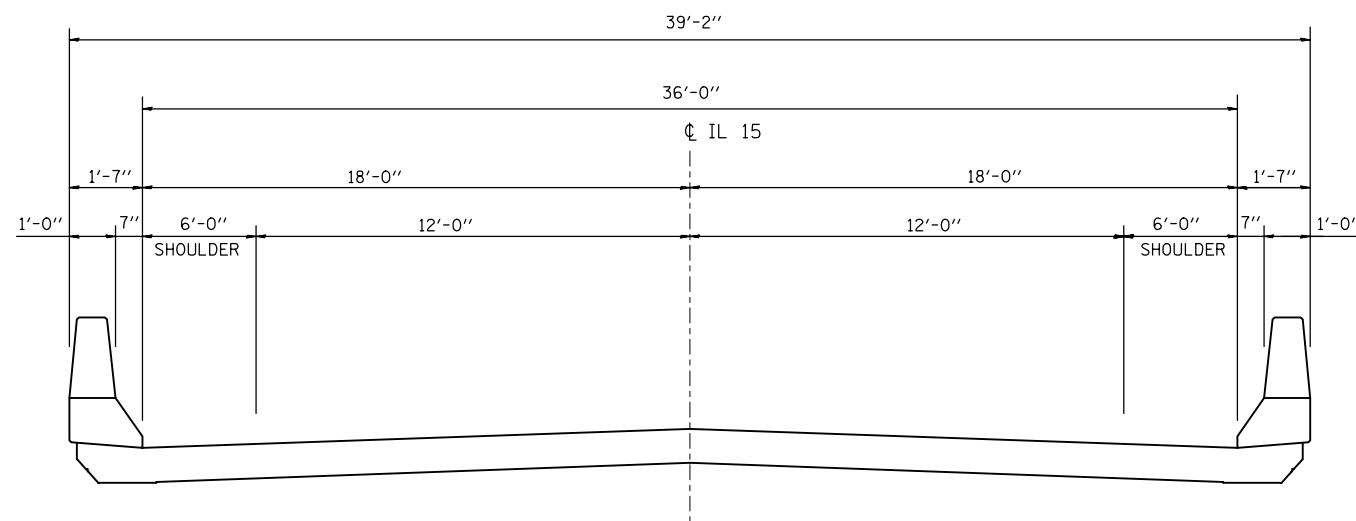


PLAN VIEW

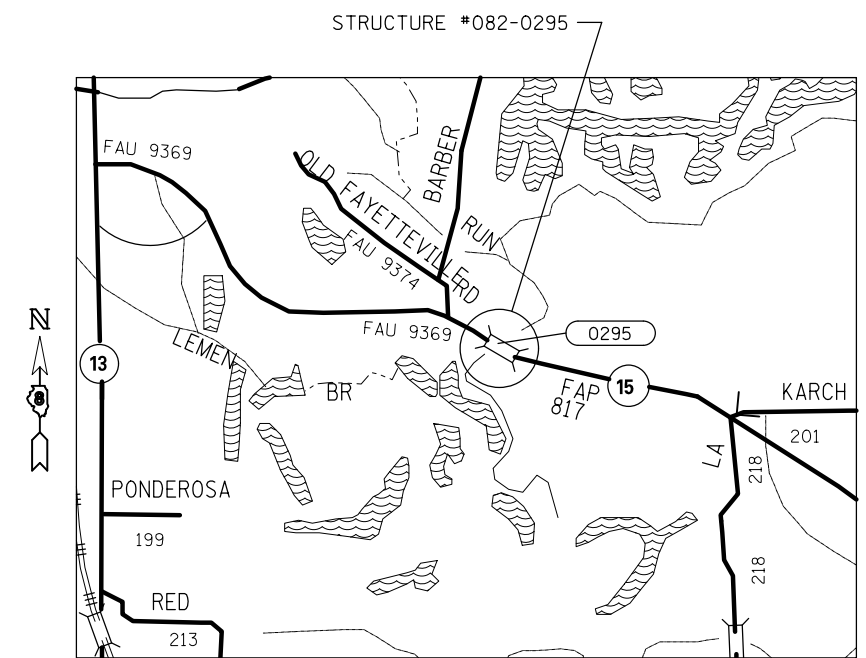


TOTAL BILL OF MATERIALS

ITEM	UNIT	TOTAL
CONCRETE SEALER	SQ FT	18,242



TYPICAL SECTION



LOCATION MAP

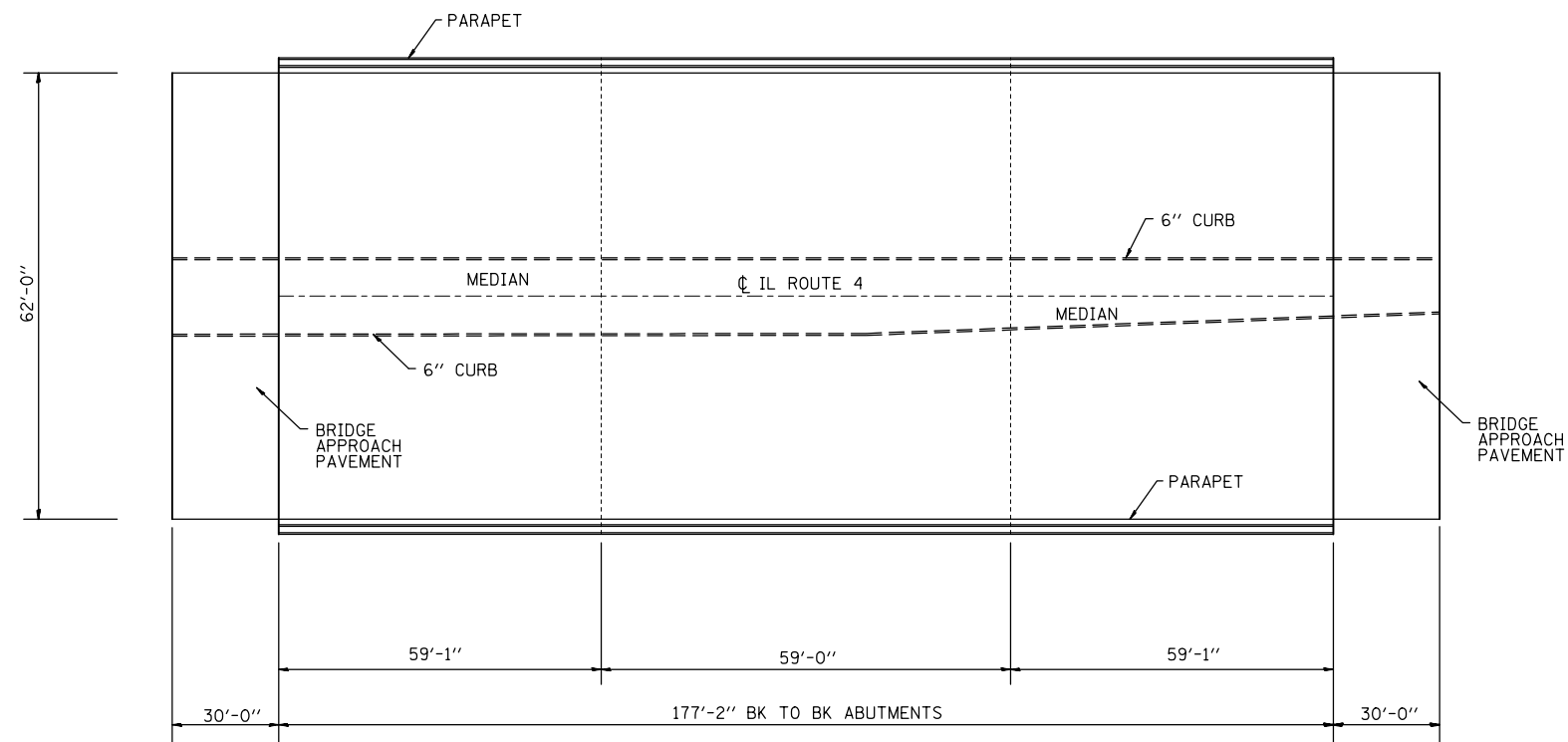
FILE NAME =	USER NAME = Burnsdeem	DESIGNED -	REVISED -
et:\pw\work\p\dot\burnsdeem\d0288219\d076f48-sht-plan1.dgn		DRAWN -	REVISED -
	PLOT SCALE = 100.0000' / 1in.	CHECKED -	REVISED -
	PLOT DATE = 3/23/2012	DATE -	REVISED -

STATE OF ILLINOIS  
DEPARTMENT OF TRANSPORTATION

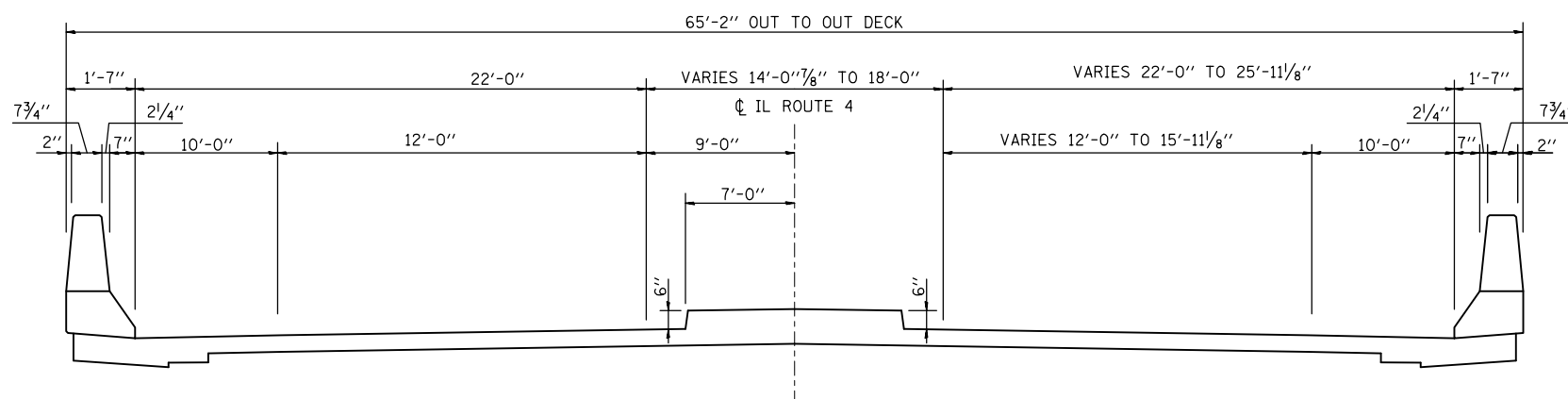
BRIDGE #082-0295 CARRYING IL 15 OVER SILVER CREEK  
PLAN AND SECTION VIEWS

SCALE: SHEET NO. OF SHEETS STA. TO STA.


F.A. RTE.	SECTION	COUNTY	TOTAL SHEETS	SHEET NO.
VAR	VARIOUS	ST. CLAIR	76	66
CONTRACT NO. 76F48				
FED. ROAD DIST. NO. ILLINOIS FED. AID PROJECT				



PLAN VIEW

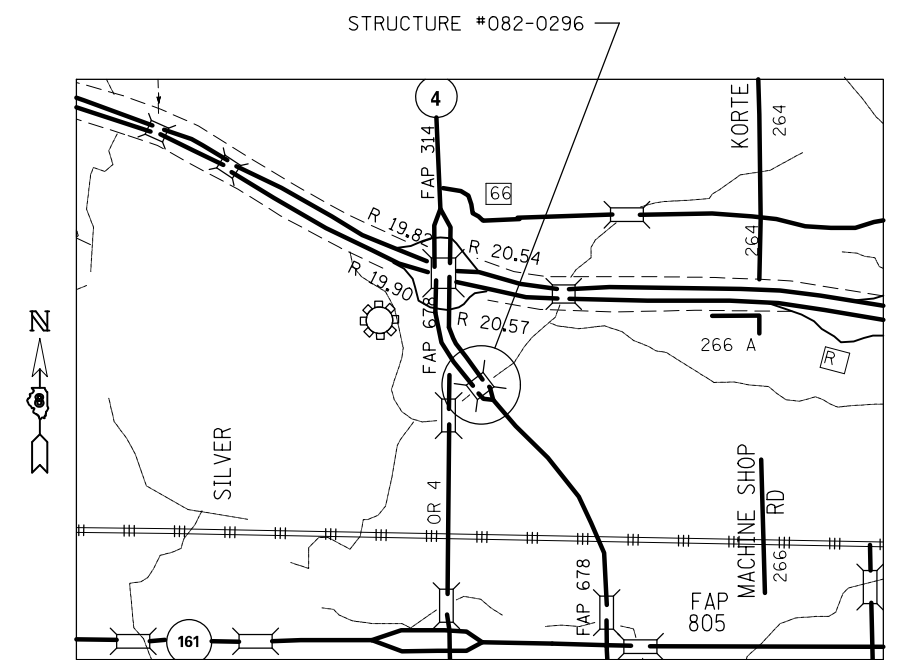


TYPICAL SECTION



TOTAL BILL OF MATERIALS

ITEM	UNIT	TOTAL
CONCRETE SEALER	SQ FT	16,006



LOCATION MAP

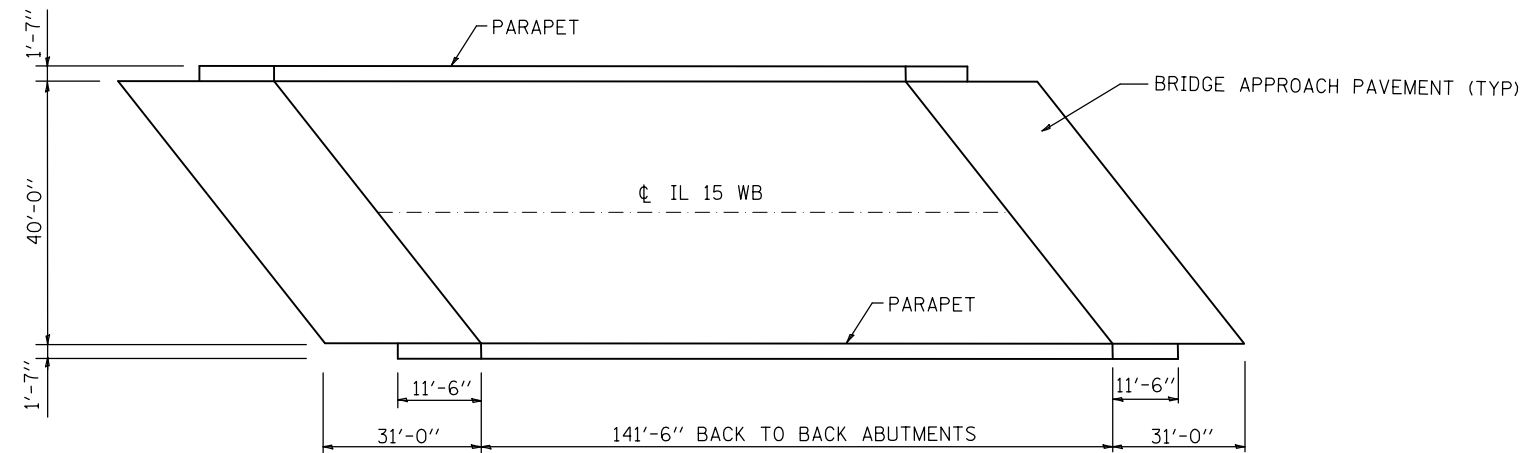
FILE NAME =	USER NAME = Burnsideem	DESIGNED -	REVISED -
et:\pw\work\p1\dot\burnsideem\d0288219\d876f48-sht-plan1.dgn		DRAWN -	REVISED -
	PLOT SCALE = 100.0000' / 1in.	CHECKED -	REVISED -
	PLOT DATE = 3/23/2012	DATE -	REVISED -

STATE OF ILLINOIS  
DEPARTMENT OF TRANSPORTATION

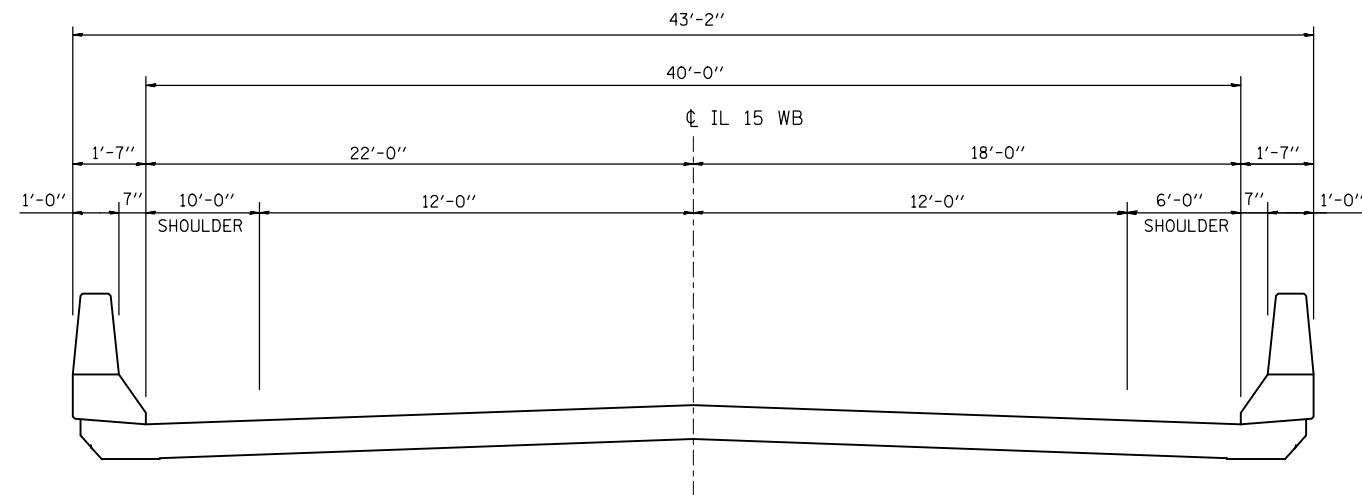
BRIDGE #082-0296 CARRYING IL 4 OVER CREEK 1/2 MILE S OF I-64  
PLAN AND SECTION VIEWS

SCALE: SHEET NO. OF SHEETS STA. TO STA.

F.A. RTE.	SECTION	COUNTY	TOTAL SHEETS	SHEET NO.
VAR	VARIOUS	ST. CLAIR	76	67
CONTRACT NO. 76F48				
FED. ROAD DIST. NO. ILLINOIS FED. AID PROJECT				



PLAN VIEW

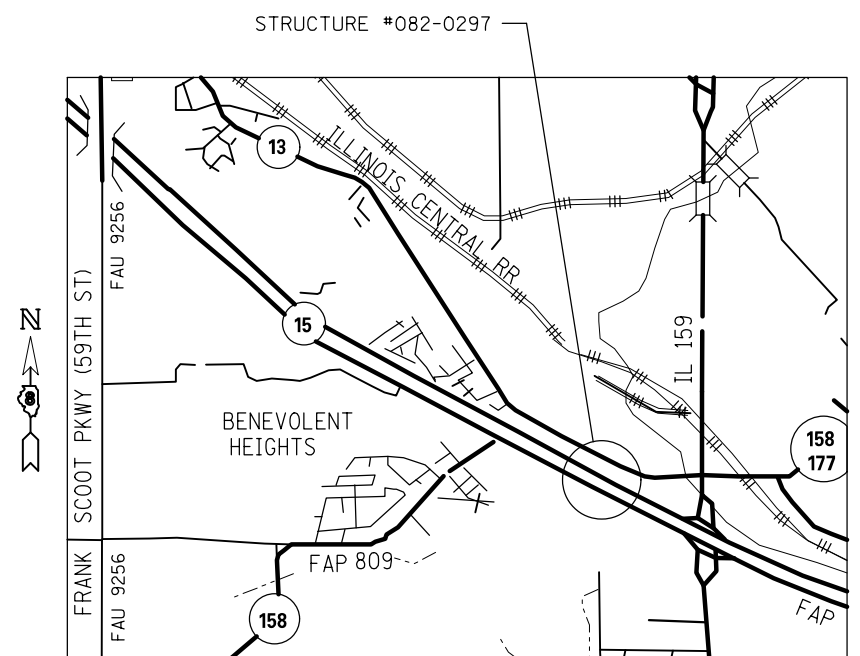


TYPICAL SECTION



TOTAL BILL OF MATERIALS

ITEM	UNIT	TOTAL
CONCRETE SEALER	SQ FT	9,349



LOCATION MAP

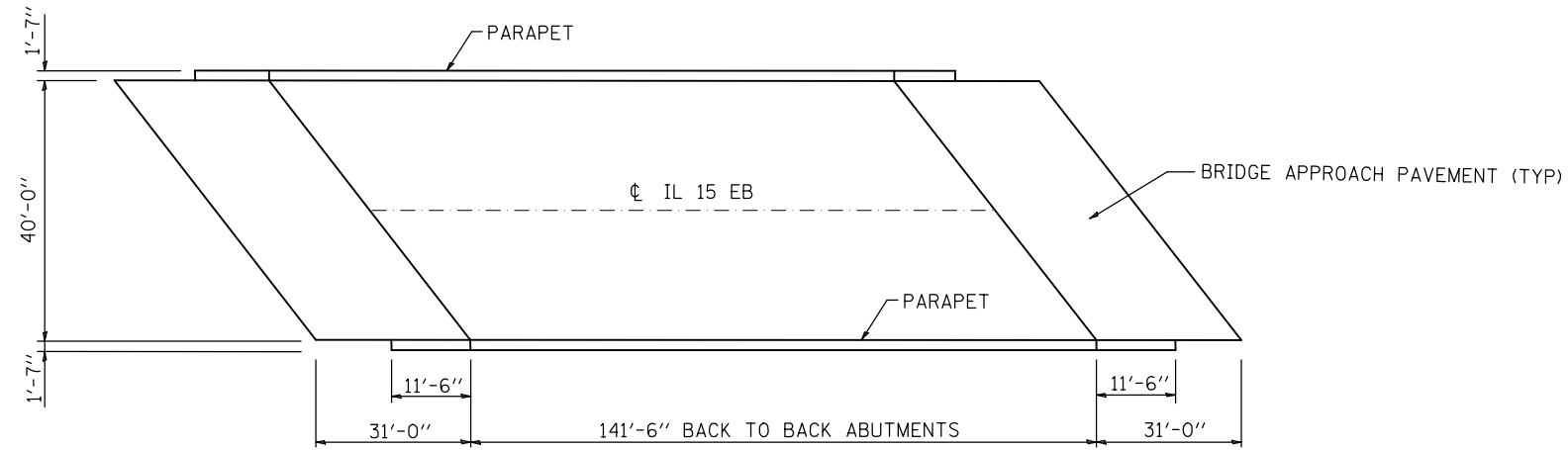
FILE NAME =	USER NAME = Burnsideem	DESIGNED -	REVISED -
et:\pw\work\p1dot\burnsideem\d0288219\d876f48-sht-plan1.dgn		DRAWN -	REVISED -
	PLOT SCALE = 100.0000' / 1in.	CHECKED -	REVISED -
	PLOT DATE = 3/23/2012	DATE -	REVISED -

STATE OF ILLINOIS  
DEPARTMENT OF TRANSPORTATION

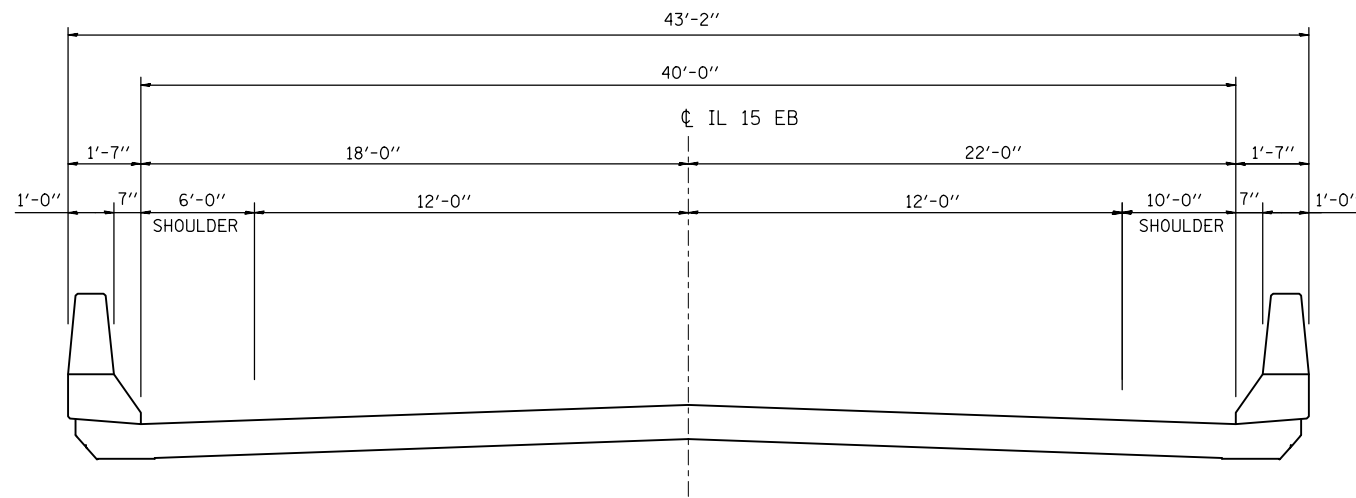
BRIDGE #082-0297 CARRYING IL 15 WB OVER STATE STREET (FAU 9281)  
PLAN AND SECTION VIEWS

SCALE:	SHEET NO.	OF	SHEETS	STA.	TO	STA.
--------	-----------	----	--------	------	----	------

F.A. RTE.	SECTION	COUNTY	TOTAL SHEETS	SHEET NO.
VAR	VARIOUS	ST. CLAIR	76	68
FED. ROAD DIST. NO.			ILLINOIS FED. AID PROJECT	
CONTRACT NO. 76F48				



PLAN VIEW

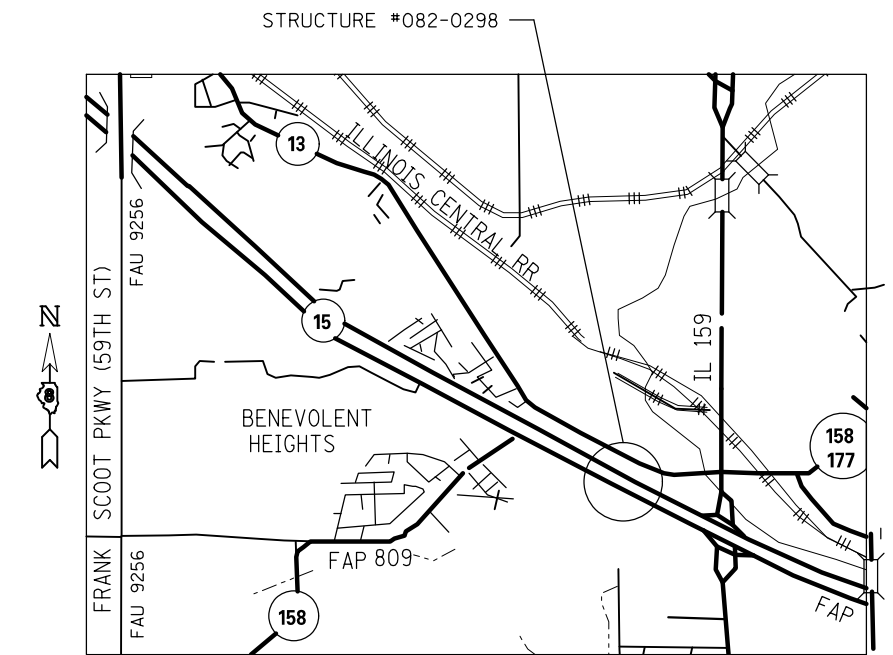


TYPICAL SECTION



TOTAL BILL OF MATERIALS

ITEM	UNIT	TOTAL
CONCRETE SEALER	SQ FT	9,349



LOCATION MAP

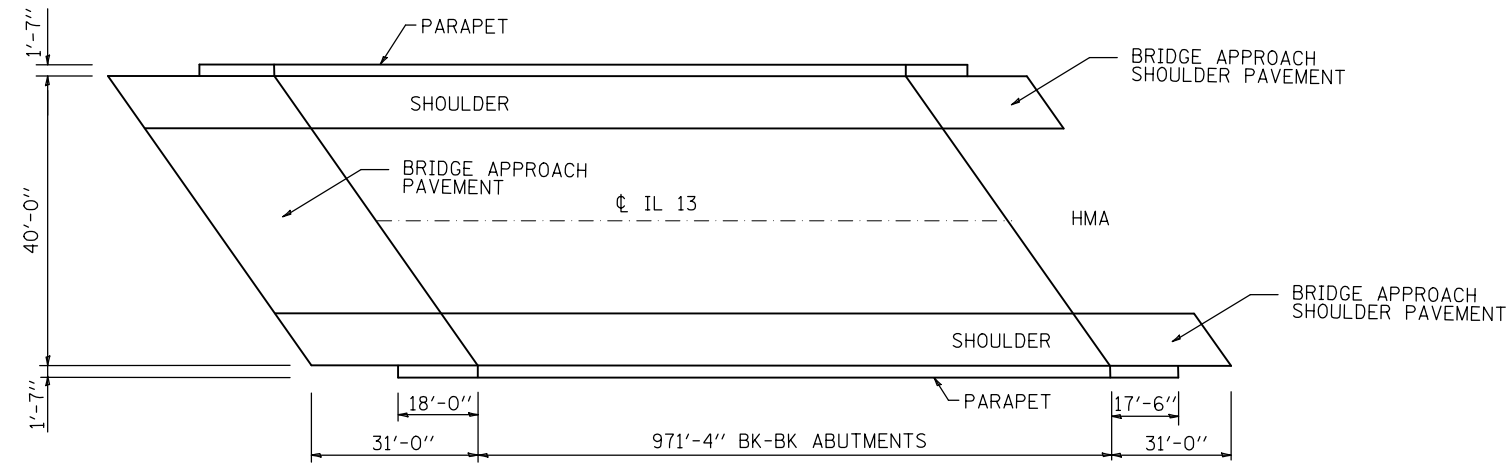
FILE NAME =	USER NAME = Burnsdeem	DESIGNED -	REVISED -
et:\pw\work\p\dot\burnsdeem\d0288219\d876f48-sht-plan1.dgn		DRAWN -	REVISED -
	PLOT SCALE = 100.0000' / 1in.	CHECKED -	REVISED -
	PLOT DATE = 3/23/2012	DATE -	REVISED -

STATE OF ILLINOIS  
DEPARTMENT OF TRANSPORTATION

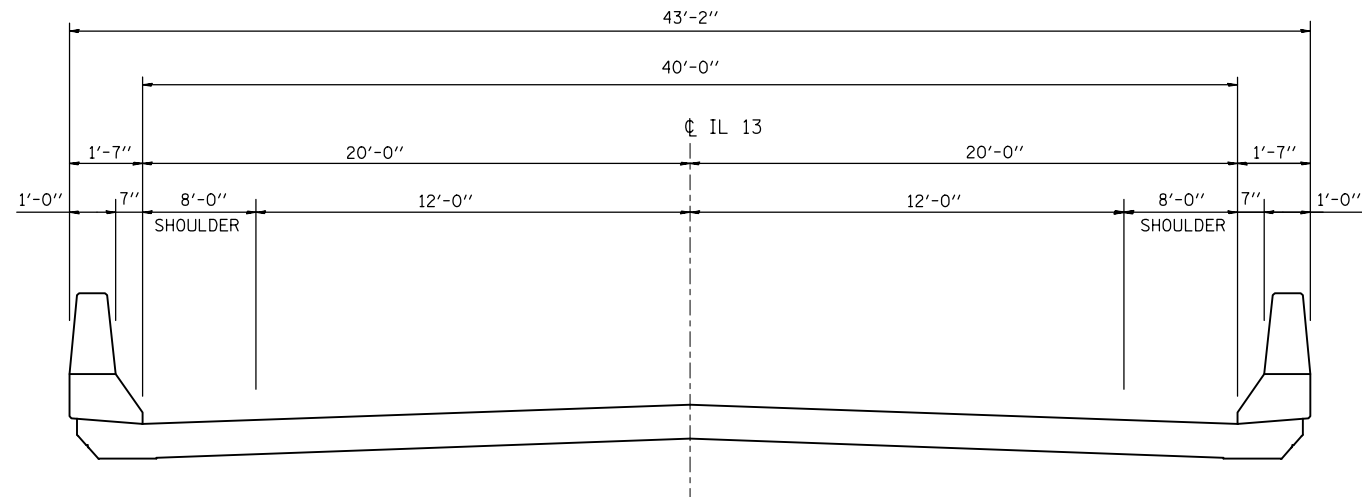
BRIDGE #082-0298 CARRYING IL 15 EB OVER STATE STREET (FAU 9281)  
PLAN AND SECTION VIEWS

SCALE: SHEET NO. OF SHEETS STA. TO STA.

F.A. RTE.	SECTION	COUNTY	TOTAL SHEETS	SHEET NO.
VAR	VARIOUS	ST. CLAIR	76	69
CONTRACT NO. 76F48				
FED. ROAD DIST. NO. ILLINOIS FED. AID PROJECT				



PLAN VIEW

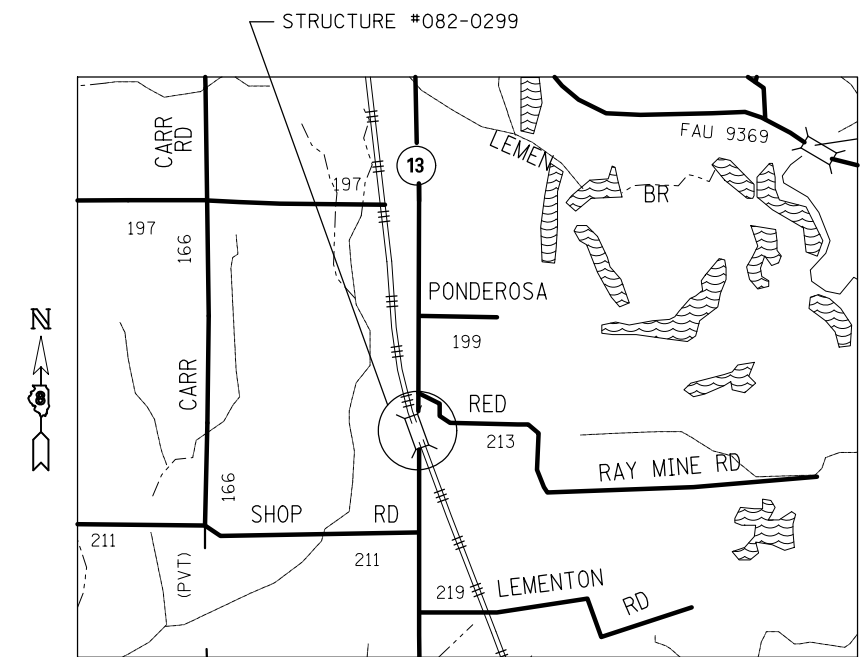


TYPICAL SECTION



TOTAL BILL OF MATERIALS

ITEM	UNIT	TOTAL
CONCRETE SEALER	SQ FT	47,986



LOCATION MAP

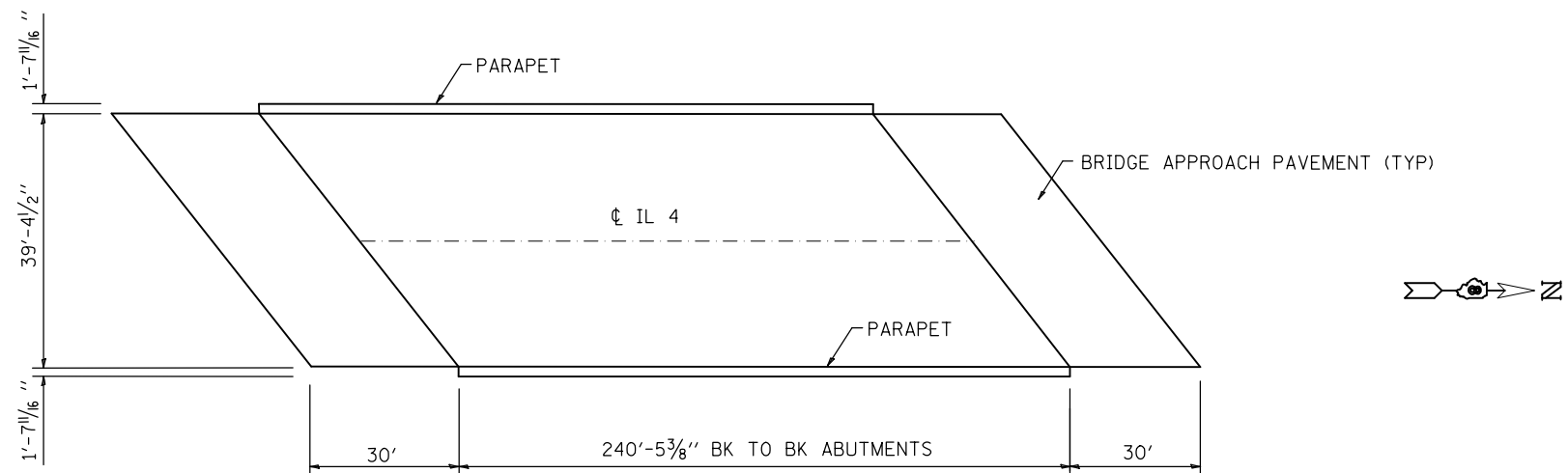
FILE NAME =	USER NAME = Burnsideem	DESIGNED -	REVISED -
et:\pw\work\p\dot\burnsideem\d0288219\d876f48-sht-plan1.dgn		DRAWN -	REVISED -
	PLOT SCALE = 100.0000' / 1in.	CHECKED -	REVISED -
	PLOT DATE = 3/23/2012	DATE -	REVISED -

STATE OF ILLINOIS  
DEPARTMENT OF TRANSPORTATION

BRIDGE #082-0299 CARRYING IL 13 OVER ICG RAILROAD  
PLAN AND SECTION VIEWS

SCALE:	SHEET NO.	OF SHEETS	STA.	TO STA.
--------	-----------	-----------	------	---------

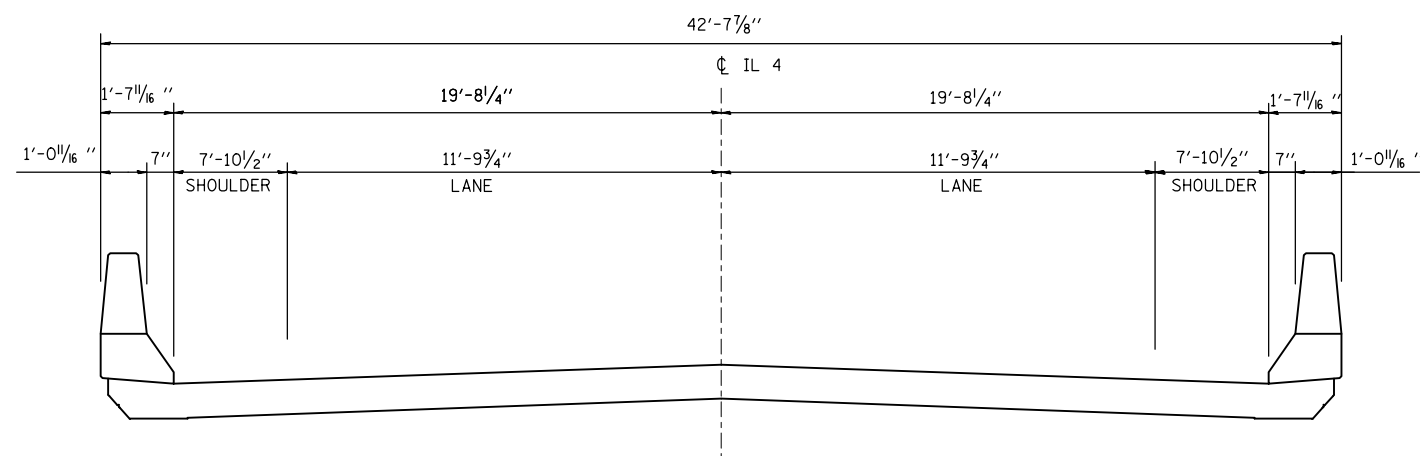
F.A. RTE.	SECTION	COUNTY	TOTAL SHEETS	SHEET NO.
VAR	VARIOUS	ST. CLAIR	76	70
FED. ROAD DIST. NO.			ILLINOIS FED. AID PROJECT	
			CONTRACT NO. 76F48	



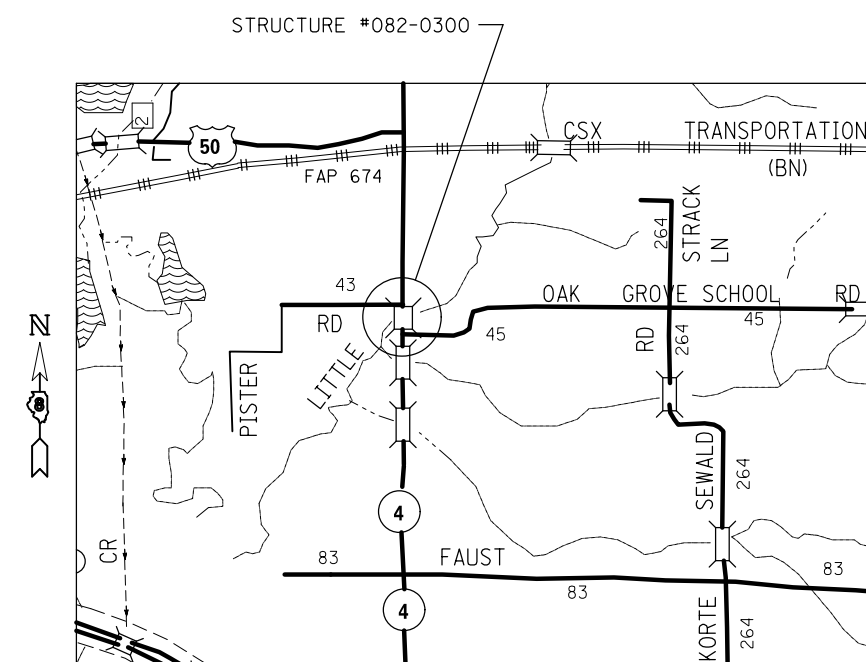
PLAN VIEW

TOTAL BILL OF MATERIALS

ITEM	UNIT	TOTAL
CONCRETE SEALER	SQ FT	13,597

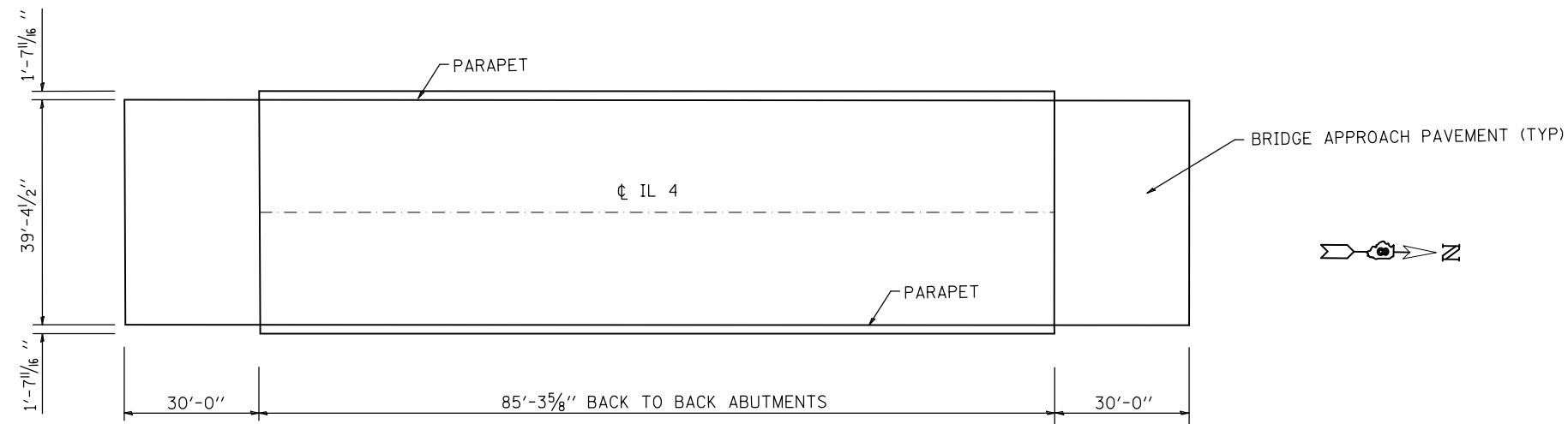


TYPICAL SECTION



LOCATION MAP

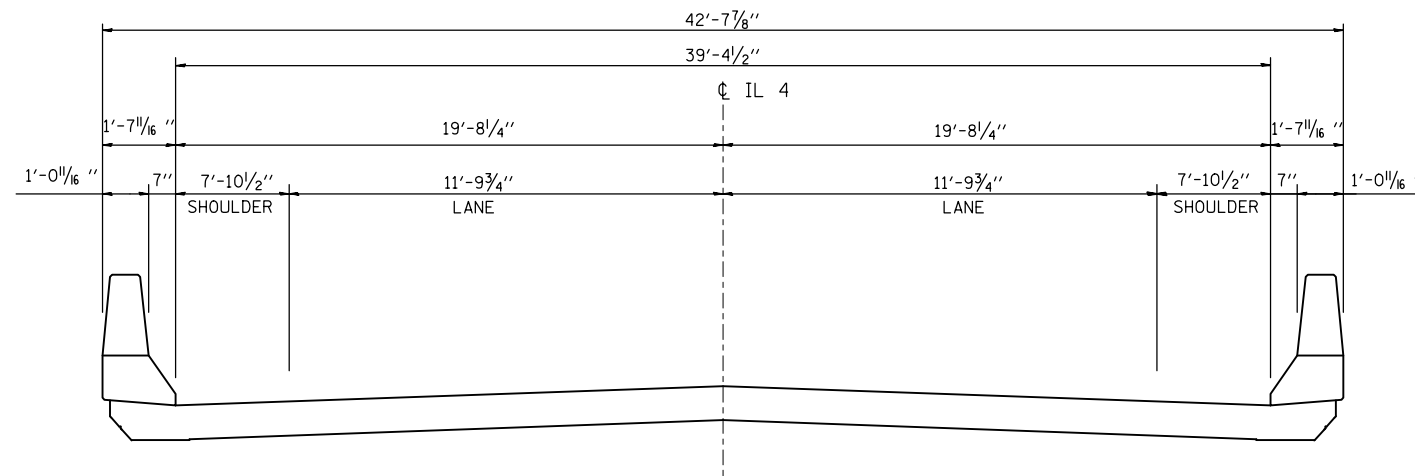
FILE NAME =	USER NAME = Burnsdeem	DESIGNED -	REVISED -	<b>STATE OF ILLINOIS DEPARTMENT OF TRANSPORTATION</b>	<b>BRIDGE #082-0300 CARRYING IL 4 OVER LITTLE SILVER CREEK PLAN AND SECTION VIEWS</b>	F.A. RTE.	SECTION	COUNTY	TOTAL SHEETS	SHEET NO.
et:\pw_work\p\dot\burnsdeem\d0288219\d076f48-sht-plan1.dgn	DRAWN -	REVISED -	VAR			VARIOUS	ST. CLAIR	76	71	
PLOT SCALE = 100.0000' / 1in.	CHECKED -	REVISED -	CONTRACT NO. 76F48							
PLOT DATE = 3/23/2012	DATE -	REVISED -	FED. ROAD DIST. NO.			ILLINOIS	FED. AID PROJECT			



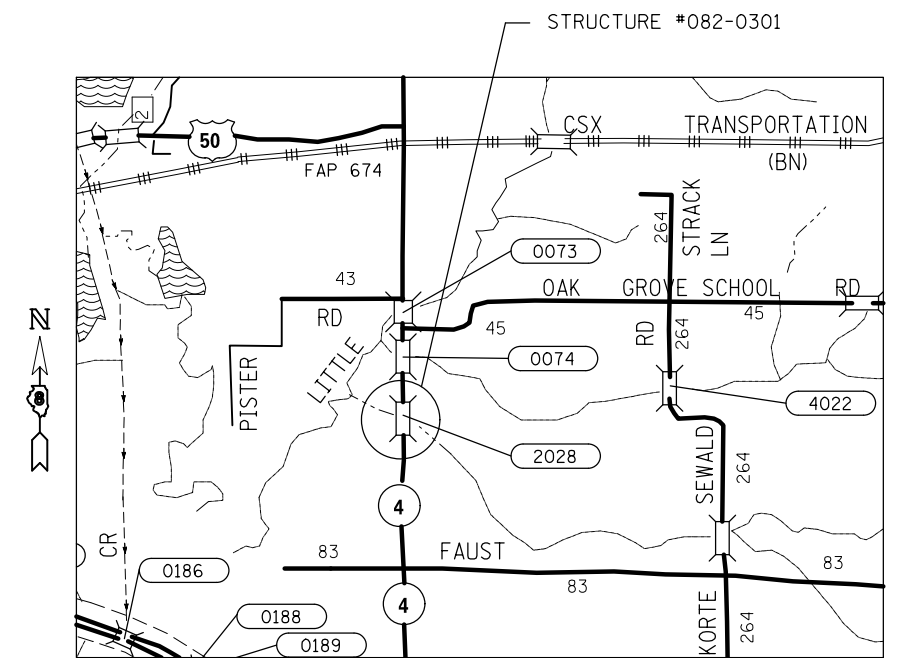
PLAN VIEW

TOTAL BILL OF MATERIALS

ITEM	UNIT	TOTAL
CONCRETE SEALER	SQ FT	6,348



TYPICAL SECTION



LOCATION MAP

FILE NAME =	USER NAME = Burnsideem	DESIGNED -	REVISED -
et:\pw\work\p\dot\burnsideem\d0288219\d876f48-sht-plan1.dgn		DRAWN -	REVISED -
	PLOT SCALE = 100.0000' / 1in.	CHECKED -	REVISED -
	PLOT DATE = 3/23/2012	DATE -	REVISED -

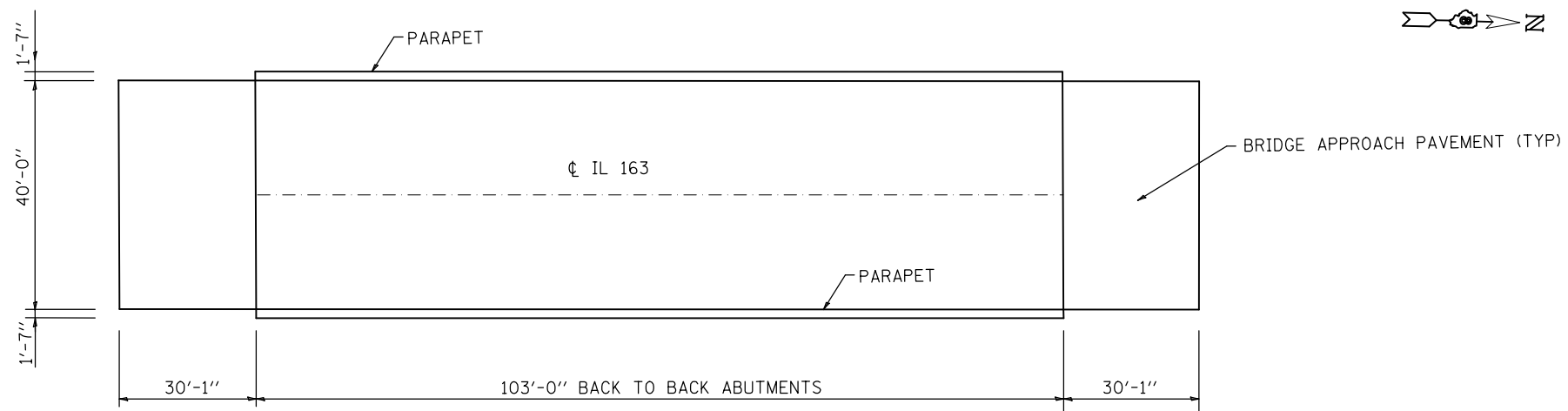
STATE OF ILLINOIS  
DEPARTMENT OF TRANSPORTATION

BRIDGE #082-0301 CARRYING IL 4 OVER SILVER CREEK TRIBUTARY  
PLAN AND SECTION VIEWS

SCALE:	SHEET NO.	OF	SHEETS	STA.	TO	STA.
--------	-----------	----	--------	------	----	------

F.A. RTE.	SECTION	COUNTY	TOTAL SHEETS	SHEET NO.
VAR	VARIOUS	ST. CLAIR	76	72
CONTRACT NO. 76F48				
FED. ROAD DIST. NO. ILLINOIS FED. AID PROJECT				

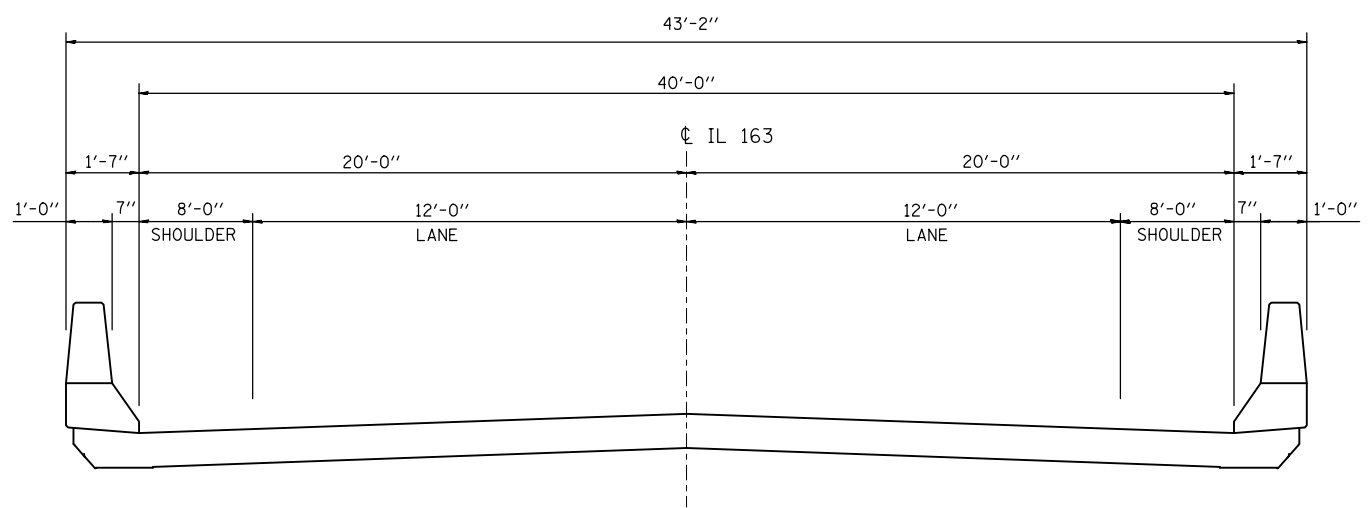




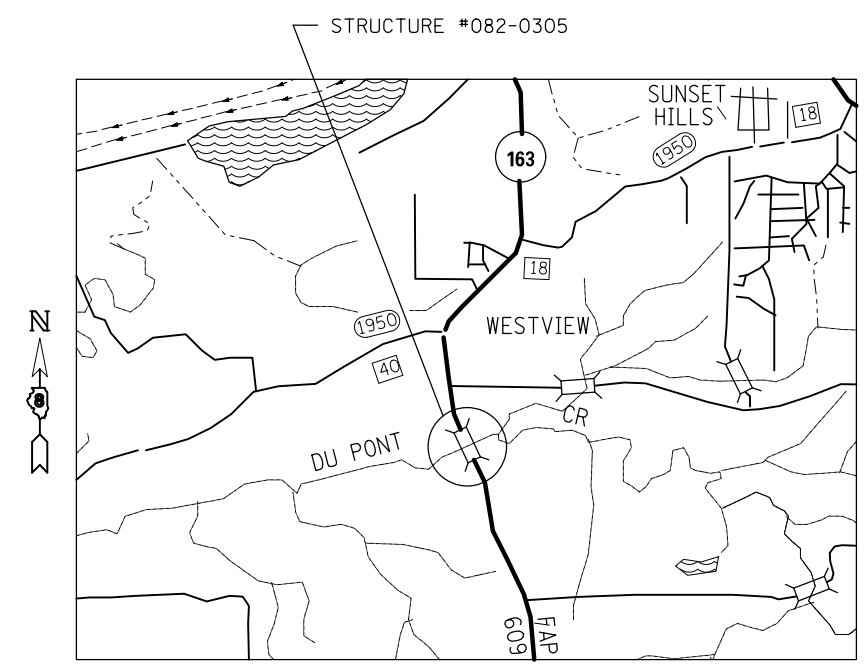
PLAN VIEW

TOTAL BILL OF MATERIALS

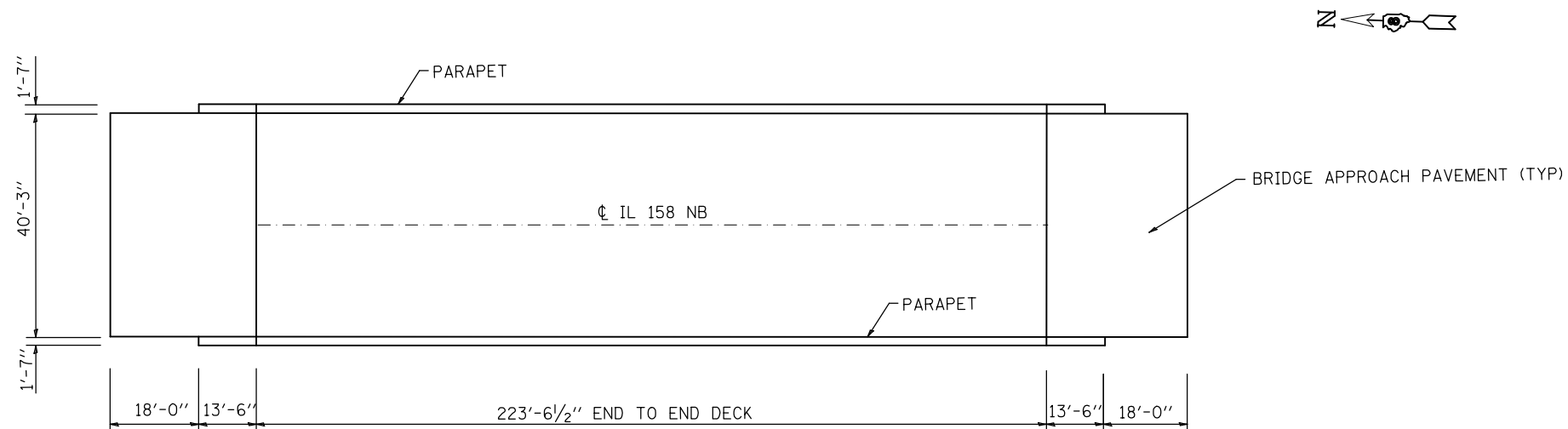
ITEM	UNIT	TOTAL
CONCRETE SEALER	SQ FT	7,284



TYPICAL SECTION



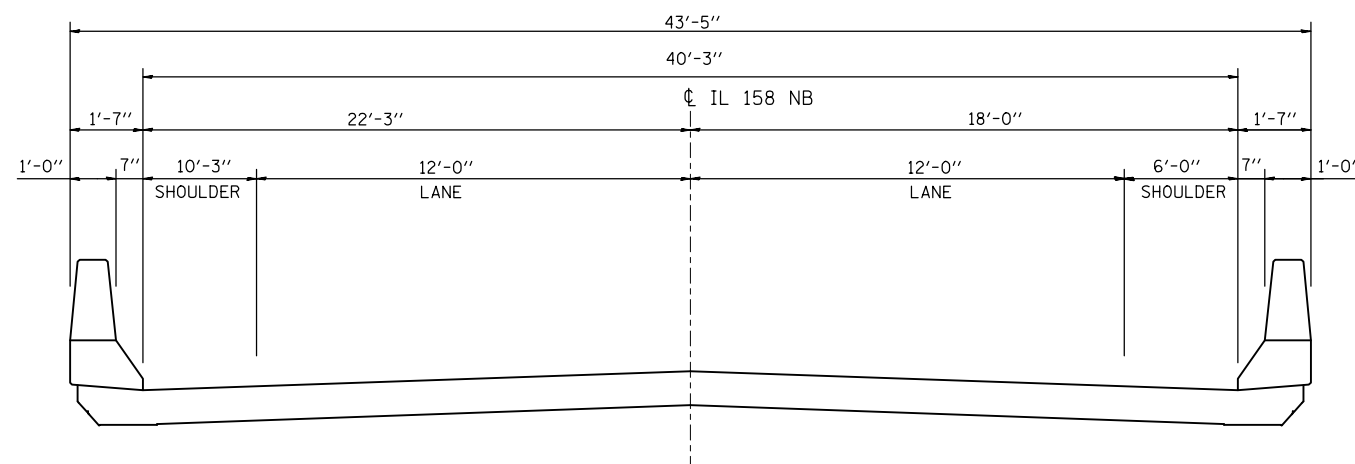
LOCATION MAP



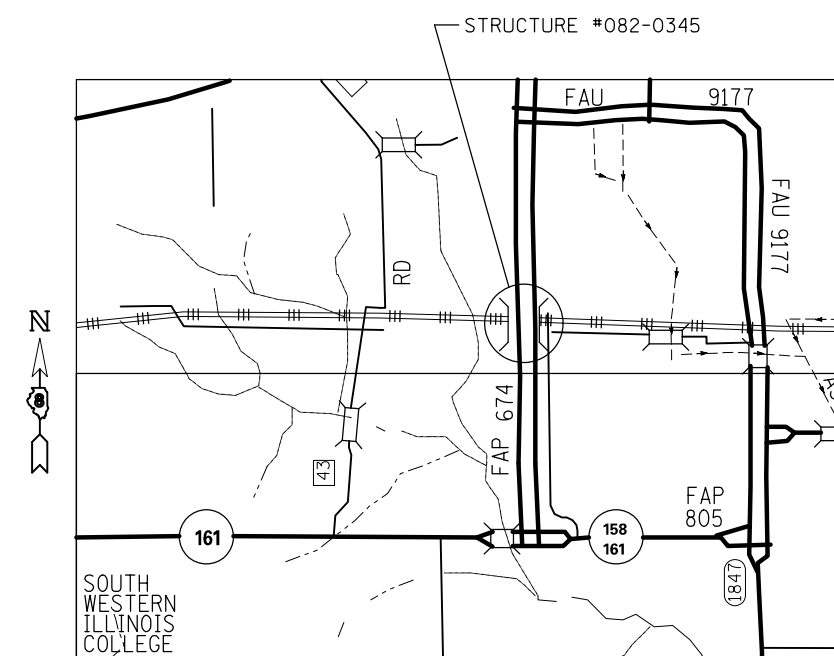
PLAN VIEW

TOTAL BILL OF MATERIALS

ITEM	UNIT	TOTAL
CONCRETE SEALER	SQ FT	13,374



TYPICAL SECTION



LOCATION MAP

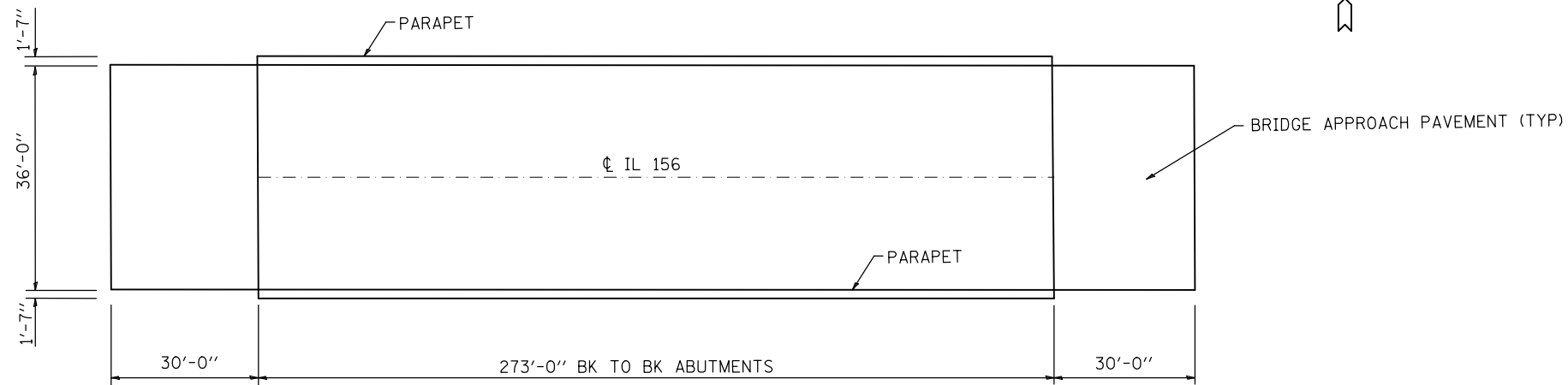
FILE NAME =	USER NAME = Burnsdeem	DESIGNED -	REVISED -
et:\pw\work\p\dot\burnsdeem\d0288219\d076f48-sht-plan1.dgn		DRAWN -	REVISED -
	PLOT SCALE = 100.0000' / 1in.	CHECKED -	REVISED -
	PLOT DATE = 3/23/2012	DATE -	REVISED -

STATE OF ILLINOIS  
DEPARTMENT OF TRANSPORTATION

BRIDGE #082-0345 CARRYING IL 158 NB OVER METROLINK/TRACKSIDE LN  
PLAN AND SECTION VIEWS

SCALE:	SHEET NO.	OF	SHEETS	STA.	TO	STA.
--------	-----------	----	--------	------	----	------

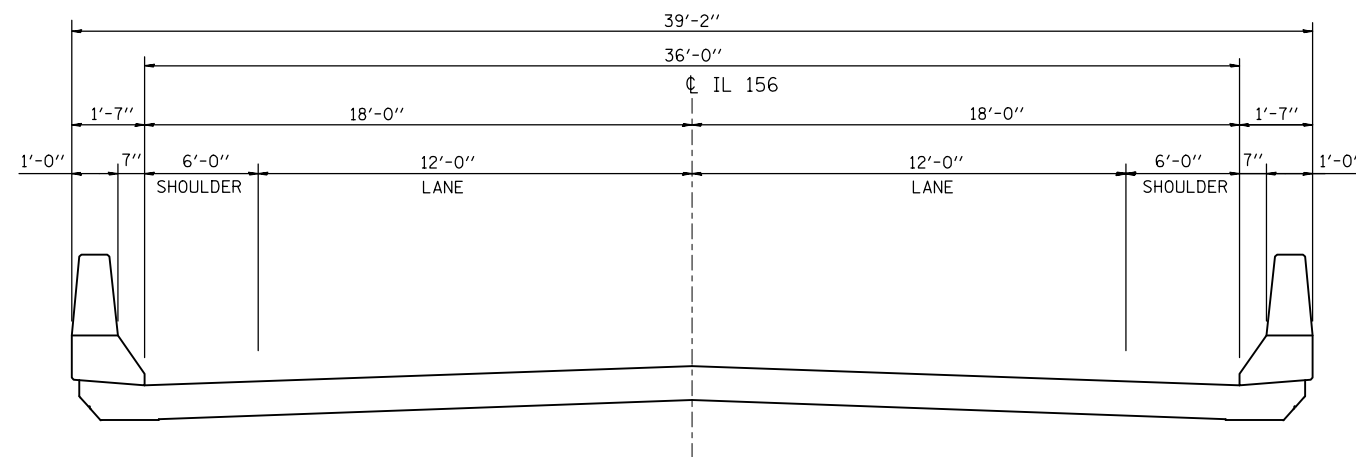
F.A. RTE.	SECTION	COUNTY	TOTAL SHEETS	SHEET NO.
VAR	VARIOUS	ST. CLAIR	76	74
FED. ROAD DIST. NO.			ILLINOIS FED. AID PROJECT	
CONTRACT NO. 76F48				



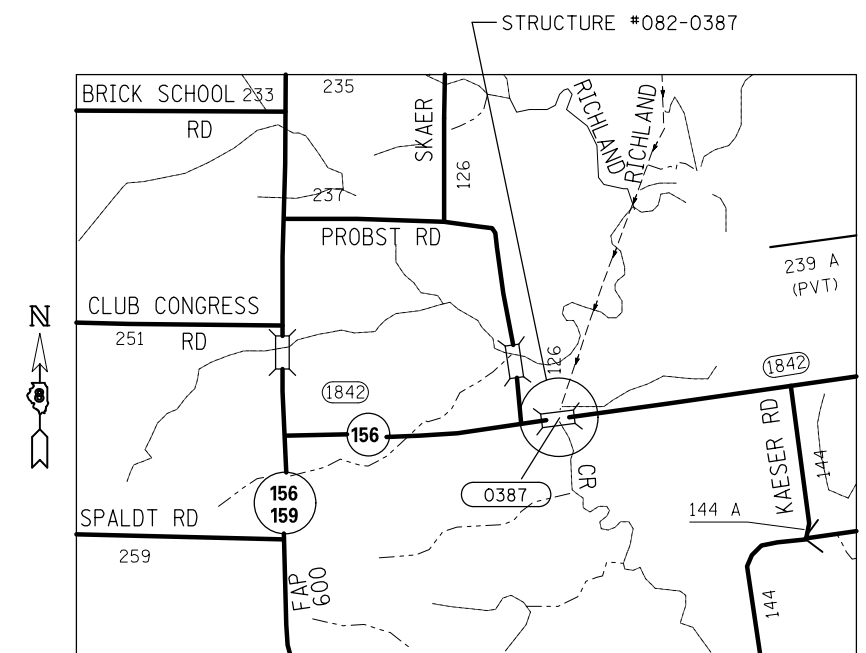
PLAN VIEW

TOTAL BILL OF MATERIALS

ITEM	UNIT	TOTAL
CONCRETE SEALER	SQ FT	13,994



TYPICAL SECTION



LOCATION MAP

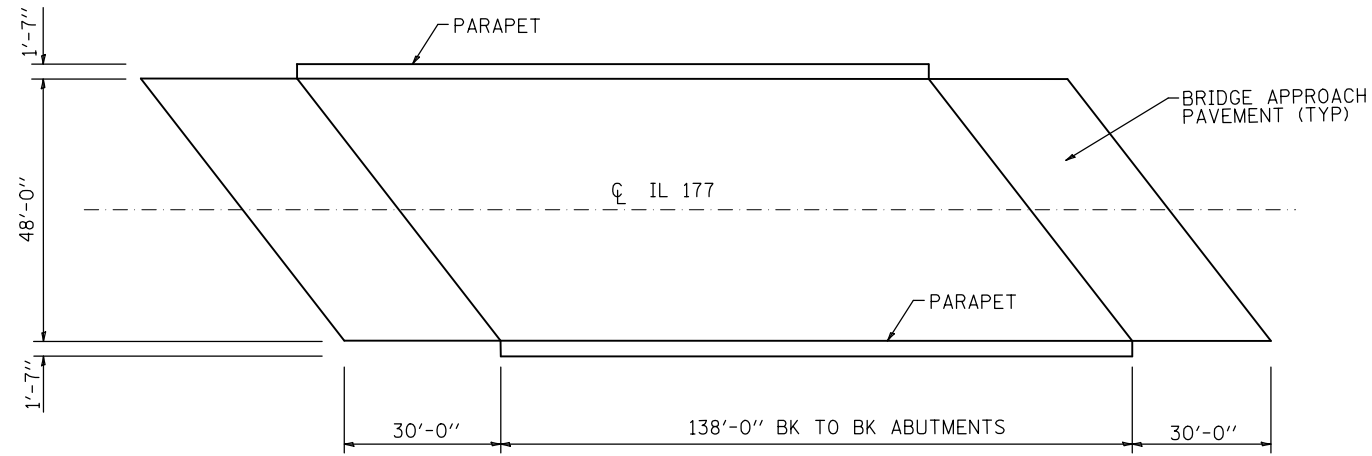
FILE NAME =	USER NAME = Burnsideem	DESIGNED -	REVISED -
et:\pw\work\p1\dot\burnsideem\d0288219\d076f48-sht-plan1.dgn		DRAWN -	REVISED -
	PLOT SCALE = 100.0000' / 1in.	CHECKED -	REVISED -
	PLOT DATE = 3/23/2012	DATE -	REVISED -

STATE OF ILLINOIS  
DEPARTMENT OF TRANSPORTATION

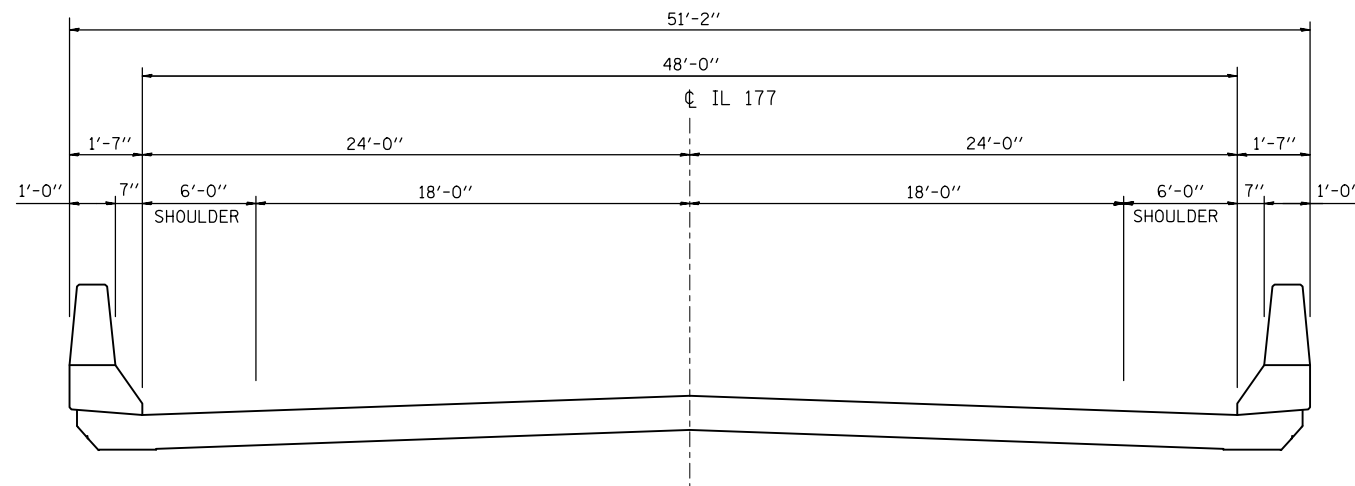
BRIDGE #082-0387 CARRYING IL 156 OVER RICHLAND CREEK  
PLAN AND SECTION VIEWS

SCALE: SHEET NO. OF SHEETS STA. TO STA.

F.A. RTE.	SECTION	COUNTY	TOTAL SHEETS	SHEET NO.
VAR	VARIOUS	ST. CLAIR	76	75
CONTRACT NO. 76F48				
FED. ROAD DIST. NO. ILLINOIS FED. AID PROJECT				



PLAN VIEW

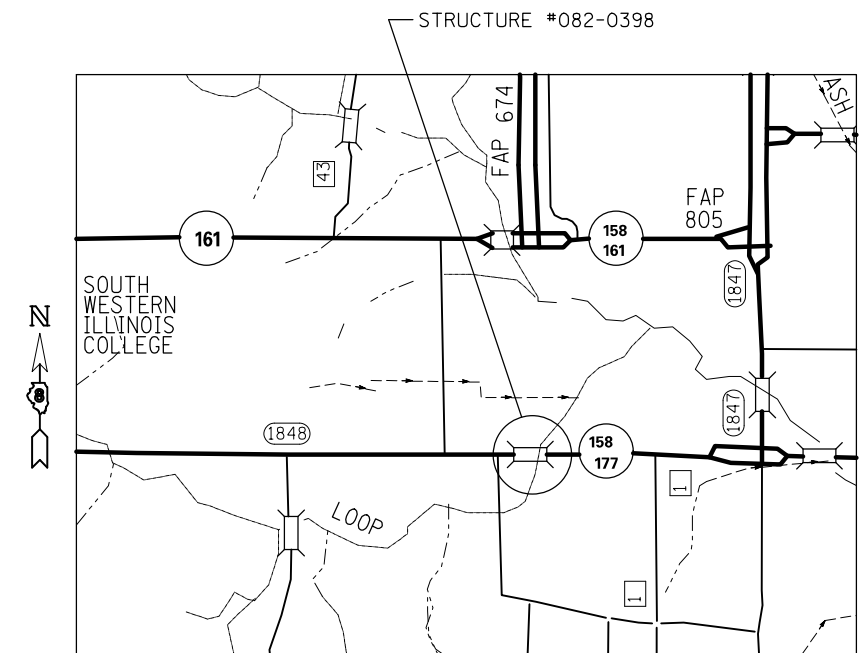


TYPICAL SECTION



TOTAL BILL OF MATERIALS

ITEM	UNIT	TOTAL
CONCRETE SEALER	SQ FT	10,518



LOCATION MAP

FILE NAME =	USER NAME = Burnsideem	DESIGNED -	REVISED -
et:\pw\work\p\dot\burnsideem\d0288219\d076f48-sht-plan1.dgn		DRAWN -	REVISED -
	PLOT SCALE = 100.0000' / 1in.	CHECKED -	REVISED -
	PLOT DATE = 3/23/2012	DATE -	REVISED -

STATE OF ILLINOIS  
DEPARTMENT OF TRANSPORTATION

BRIDGE #082-0398 CARRYING IL 177 OVER LOOP CREEK  
PLAN AND SECTION VIEWS

SCALE: SHEET NO. OF SHEETS STA. TO STA.

F.A. RTE.	SECTION	COUNTY	TOTAL SHEETS	SHEET NO.
VAR	VARIOUS	ST. CLAIR	76	76
CONTRACT NO. 76F48				
FED. ROAD DIST. NO. ILLINOIS FED. AID PROJECT				