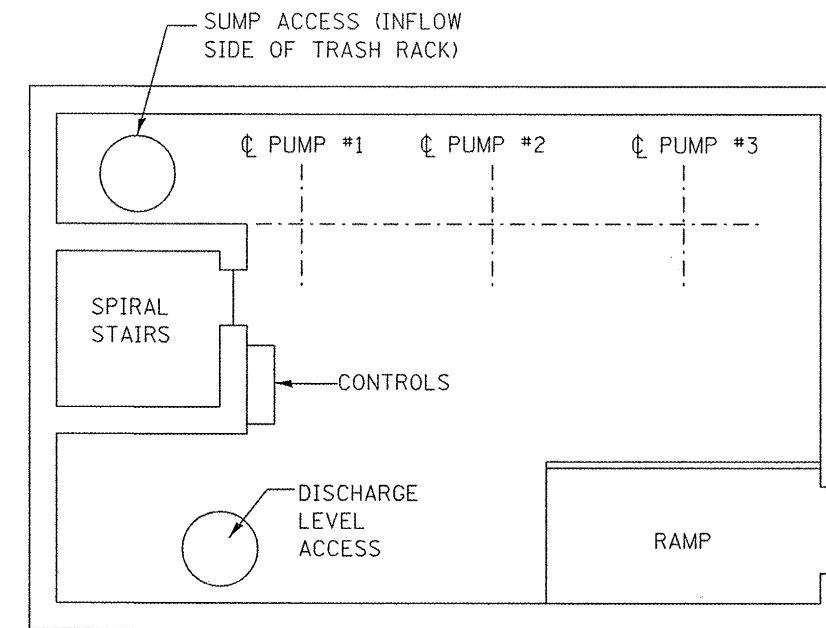
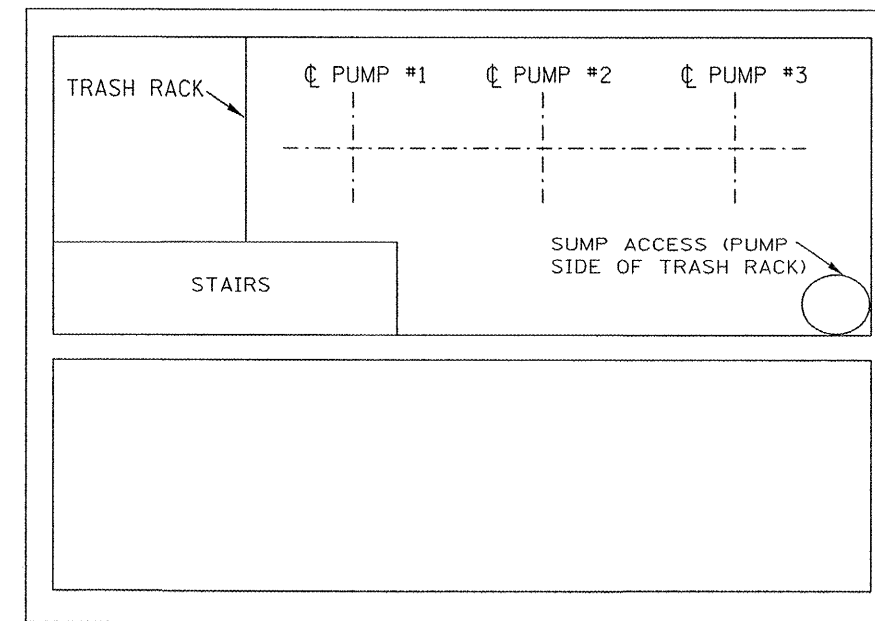


SECTION B-B

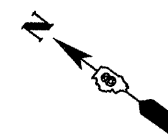


CONTROL LEVEL FLOOR PLAN



INTERMEDIATE LEVEL FLOOR PLAN

* THIS IS ONLY AN ESTIMATED VALUE AND WILL BE PAID FOR AS CLEAN SUMP LOCATION NO. 2



* ST. CLAIR/MADISON

FILE NAME =	USER NAME = rshardsonje	DESIGNED -	REVISED -
o:\p\work\p\sdot\rs\shardsonje\d0293424	d0276f68-shr-plan.dgn	DRAWN -	REVISED -
	PLOT SCALE = 1/8" = 1'-0"	CHECKED -	REVISED -
	PLOT DATE = 3/19/2012	DATE -	REVISED -

STATE OF ILLINOIS
DEPARTMENT OF TRANSPORTATION

LOCATION #2 DETAILS
IDOT 25th STREET PUMP STATION
EAST ST. LOUIS, IL

SCALE:	SHEET NO. OF SHEETS	STA. TO STA.	F.A. RTE.	SECTION	COUNTY	TOTAL SHEETS	SHEET NO.
			VAR	DISTRICT 8 2013-1	*	9	6
			FED. ROAD DIST. NO.		ILLINOIS FED. AID PROJECT	CONTRACT NO. 76F68	